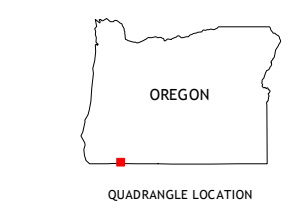
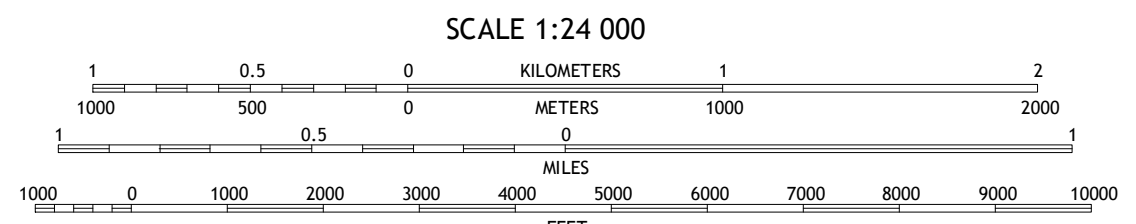
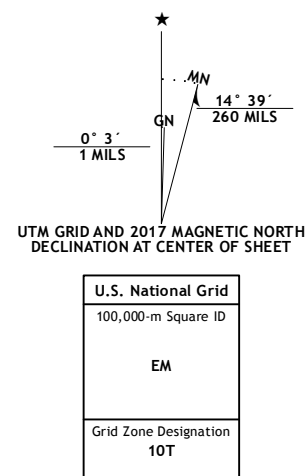


Produced by the United States Geological Survey
North American Datum of 1983 (NAD83)
World Geodetic System of 1984 (WGS84)
Projection and 1:000-meter grid: Universal Transverse Mercator, Zone 10T
10 000-foot ticks: Oregon Coordinate System of 1983 (south zone), California Coordinate System of 1983 (zone 1)



ROAD CLASSIFICATION table with symbols for Expressway, Secondary Hwy, Interstate Route, FS Primary Route, Local Connector, Local Road, 4WD, US Route, FS Passenger Route, State Route, FS High Clearance Route.

ADJOINING QUADRANGLES table with a 3x3 grid of numbers 1-9.

Check with local Forest Service unit for current travel conditions and restrictions.
DUTCHMAN PEAK, OR-CA 2017

