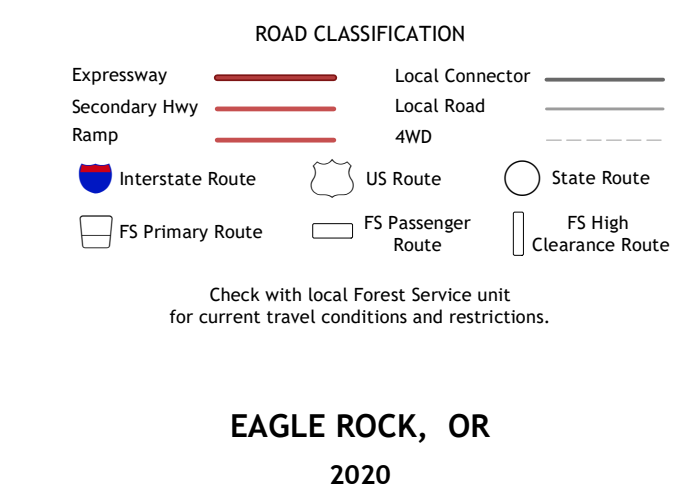
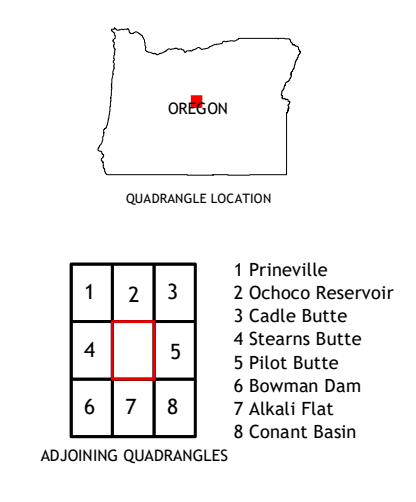
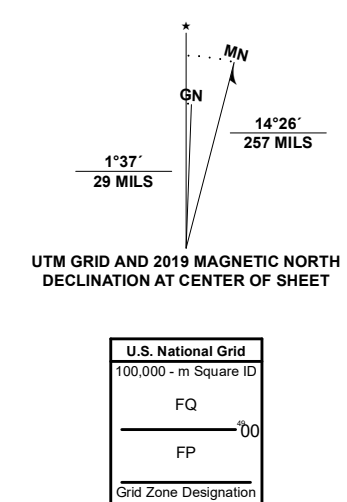


Produced by the United States Geological Survey
North American Datum of 1983 (NAD83)
World Geodetic System of 1984 (WGS84). Projection and 1 000-meter grid: Universal Transverse Mercator, Zone 10T
This map is not a legal document. Boundaries may be generalized for this map scale. Private lands within government reservations may not be shown. Obtain permission before entering private lands.

Imagery: N.A.P., June 2016 - September 2016
Roads: U.S. Census Bureau, 2016
Roads within US Forest Service Lands: FSTopo Data with limited Forest Service updates, 2014
Names: GNS, 1986 - 1986
Hydrography: National Hydrography Dataset, 1999 - 2019
Contours: National Elevation Dataset, 1999 - 2000
Boundaries: Multiple sources: see metadata file, 2017 - 2018
Public Land Survey System: BLM, 2019
Wetlands: FWS National Wetlands Inventory, 1982



EAGLE ROCK, OR 2020

