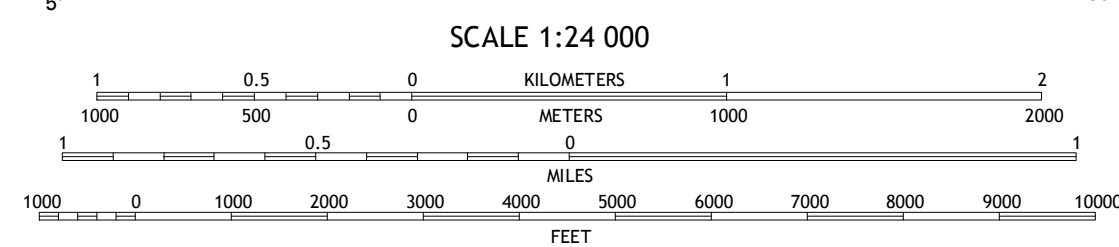



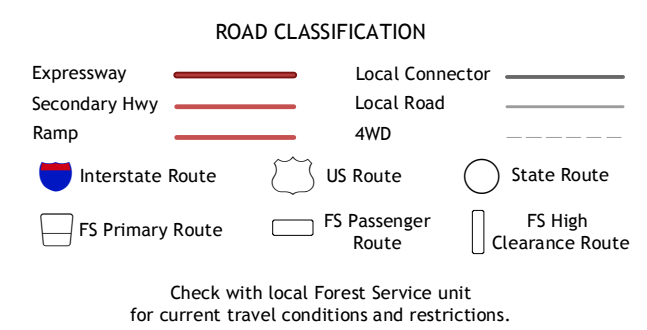
Produced by the United States Geological Survey North American Datum of 1983 (NAD83) October 2014

This map is not a legal document. Boundaries may be generalized for this map scale. Private lands within government reservations may not be shown. Obtain permission before entering private lands.



CONTOUR INTERVAL 40 FEET NORTH AMERICAN VERTICAL DATUM OF 1988

Table with 8 columns and 2 rows listing adjacent quadrangles: 1 Chimney Peak, 2 Coffin Mountain, 3 Marion Forks, 4 Harter Mountain, 5 Santiam Junction, 6 Carpenter Mountain, 7 Tamitch Falls, 8 Clear Lake.



Check with local Forest Service unit for current travel conditions and restrictions.

ECHO MOUNTAIN, OR 2017

