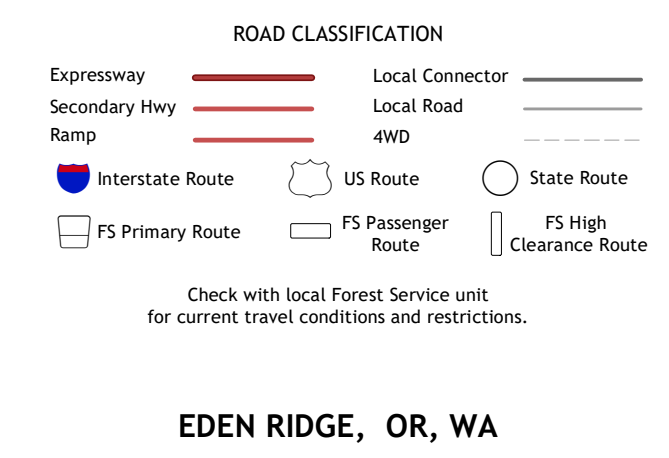
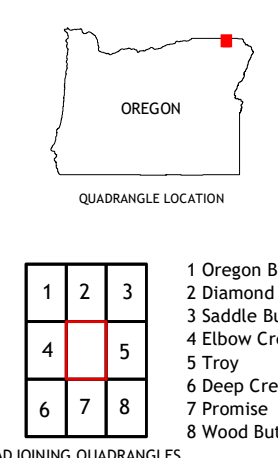
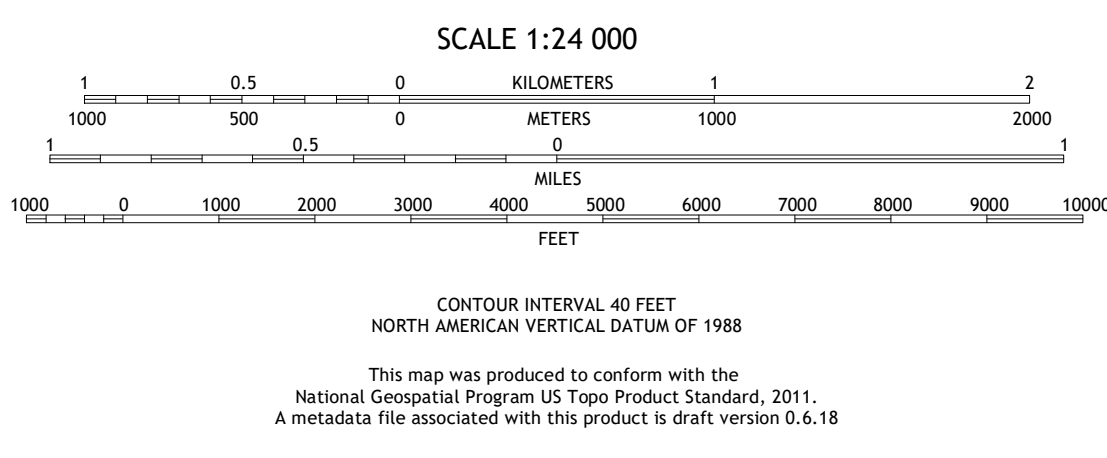



Produced by the United States Geological Survey
North American Datum of 1983 (NAD83)
World Geodetic System of 1984 (WGS84). Projection and
1 000-meter grid/Universal Transverse Mercator, Zone 11T
This map is not a legal document. Boundaries may be
generalized for this map scale. Private lands within government
reservations may not be shown. Obtain permission before
entering private lands.

Imagery.....N.A.I.P., July 2015 - September 2016
Roads.....U.S. Census Bureau, 2016
Roads within US Forest Service Lands.....FS/Topo
Data with limited Forest Service updates, 2013
.....GNS, 1980 - 2016
Names.....National Hydrography Dataset, 1899 - 2019
.....National Elevation Dataset, 2000
Boundaries.....Multiple sources; see metadata file, 2019
Public Land Survey System.....BLM, 2019
Wetlands.....FWS National Wetlands Inventory, 1981



NSN 1-64-301-638-24 K 1 3 6 2 4
NSA REF NO. 7 USGS X 2 4 K 1 3 6 2 4