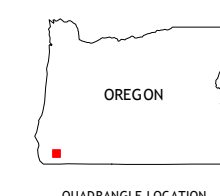
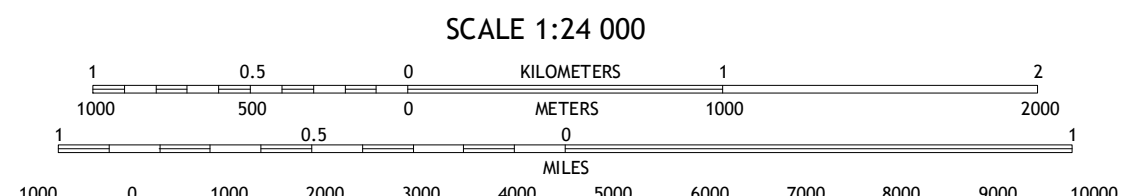
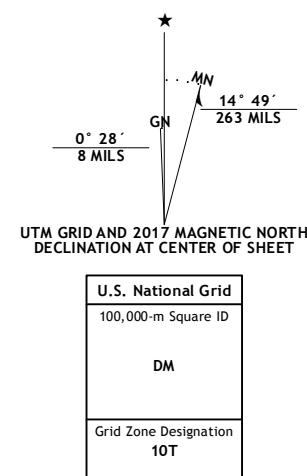


Produced by the United States Geological Survey North American Datum of 1983 (NAD83) World Geodetic System of 1984 (WGS84)...



ROAD CLASSIFICATION table with symbols for Expressway, Secondary Hwy, Ramp, Interstate Route, US Route, FS Primary Route, Local Connector, Local Road, 4WD, State Route, FS Passenger Route, FS High Clearance Route.

ADJOINING QUADRANGLES table with grid numbers 1-8 and names like York Butte, Chrome Ridge, Onion Mountain, etc.

EIGHT DOLLAR MOUNTAIN, OR 2017

