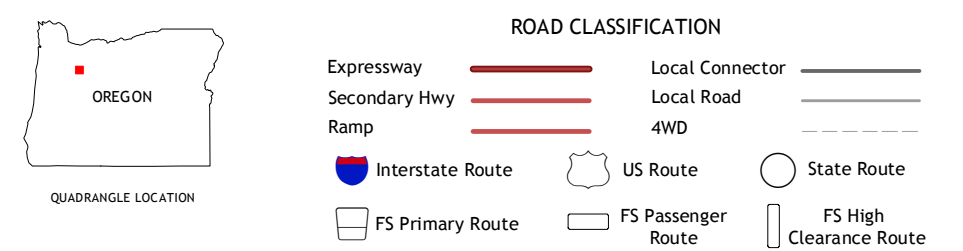
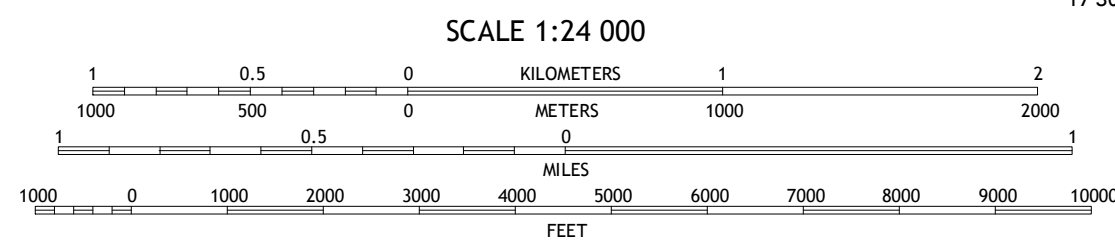
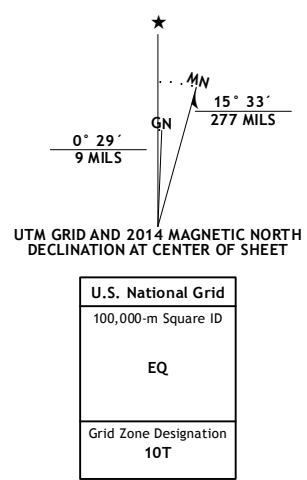


Produced by the United States Geological Survey
North American Datum of 1983 (NAD83)
World Geodetic System of 1984 (WGS84). Projection and
1 000-meter grid: Universal Transverse Mercator, Zone 10T
10 000-foot ticks: Oregon Coordinate System of 1983 (north
zone)

This map is not a legal document. Boundaries may be
generalized for this map scale. Private lands within government
reservations may not be shown. Obtain permission before
entering private lands.

Imagery: NAIP, July 2012
Roads: HERE, ©2013
Roads within US Forest Service Lands: FSTopo Data
with limited Forest Service updates, 2013
Names: GNS, 2013
Hydrography: National Hydrography Dataset, 2012
Contours: National Elevation Dataset, 2011
Boundaries: Multiple sources; see metadata file 1972 - 2013
Public Land Survey System: National Elevation Dataset, 2011



ADJOINING QUADRANGLES

1	2	3
4	5	6
7	8	9

1 Gawley Creek
2 Rooster Rock
3 Bagby Hot Springs
4 Mill City North
5 Battle Ax
6 Mill City South
7 Lawhead Creek
8 Detroit

Check with local Forest Service unit
for current travel conditions and restrictions.

ELKHORN, OR
2014

