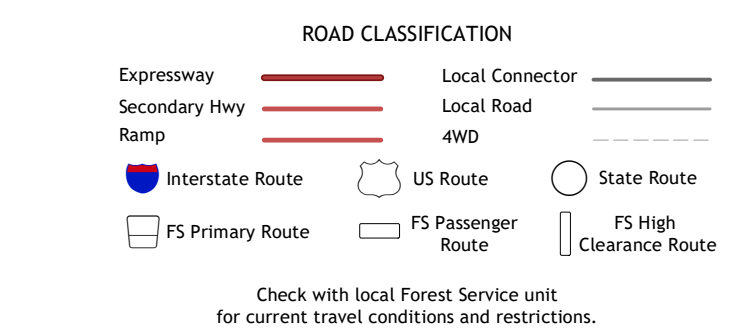
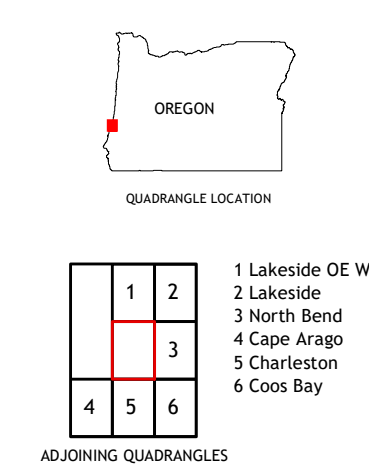
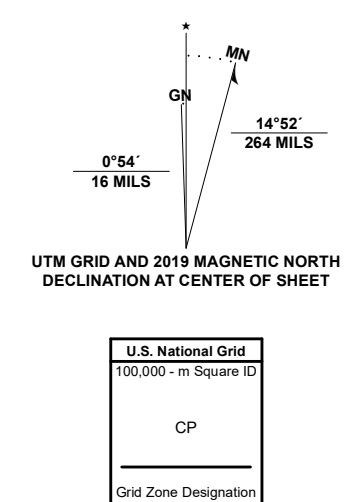


Produced by the United States Geological Survey
North American Datum of 1983 (NAD83)
World Geodetic System of 1984 (WGS84). Projection and 1 000-meter grid: Universal Transverse Mercator, Zone 10T
This map is not a legal document. Boundaries may be generalized for this map scale. Private lands within government reservations may not be shown. Obtain permission before entering private lands.

Imagery: N.A.I.P., June 2016 - September 2016
Roads: U.S. Census Bureau, 2016
Roads within US Forest Service Lands: with limited Forest Service updates, 2014
Names: GNS, 1980 - 2019
Hydrography: National Hydrography Dataset, 2004 - 2020
Contours: National Elevation Dataset, 1999
Boundaries: Multiple sources; see metadata file, 2018
Public Land Survey System: BLM, 2019
Wetlands: FWS National Wetlands Inventory 1982 - 2000



CONTOUR INTERVAL 20 FEET
NORTH AMERICAN VERTICAL DATUM OF 1988

This map was produced to conform with the National Geospatial Program US Topo Product Standard, 2011. A metadata file associated with this product is draft version 0.6.18

EMPIRE, OR
2020

