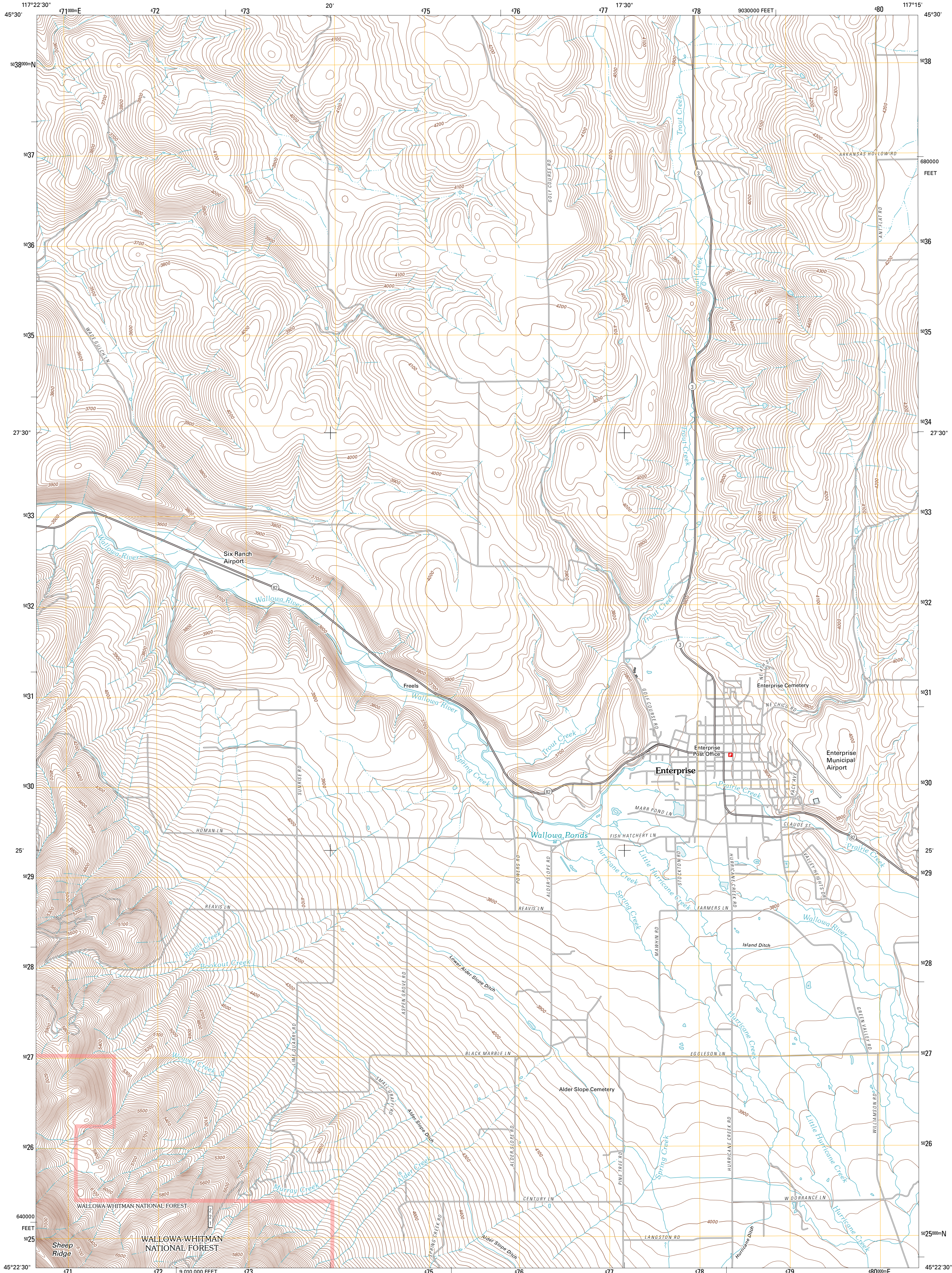




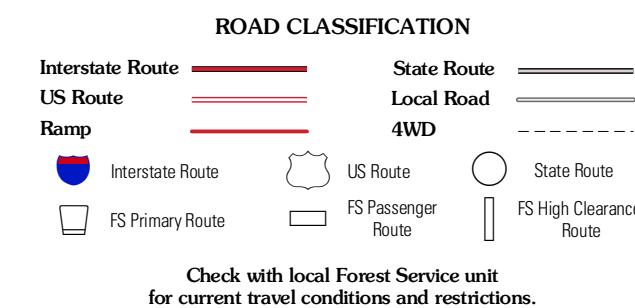
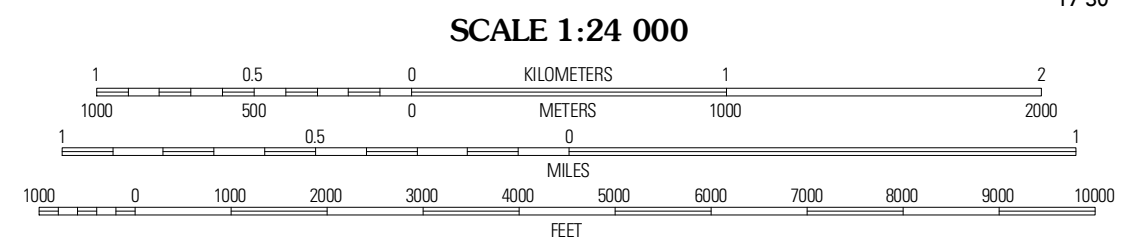
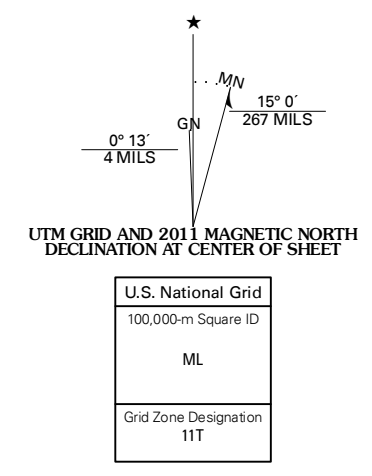
U.S. DEPARTMENT OF THE INTERIOR
U. S. GEOLOGICAL SURVEY



ENTERPRISE QUADRANGLE
OREGON-WALLOWA CO.
7.5-MINUTE SERIES



Produced by the United States Geological Survey
North American Datum of 1983 (NAD83)
Roads..... 2006-2010 Tele Atlas
Roads within US Forest Service Lands..... FSTopo Data
with limited Forest Service updates, 2009
Names..... GNS, 2010
Hydrography..... National Hydrography Dataset, 2009
Contours..... National Elevation Dataset, 2000
Boundaries..... Census, BWC, IBC, USGS, 1972 - 2010



| | | |
|---------------------|-----------------------|--------------|
| Exam | Hicks Spring | Elk Mountain |
| Lostine | Enterprise | Joseph NW |
| North Minam Meadows | Chief Joseph Mountain | Joseph |

ADJOINING 7.5 QUADRANGLES

CONTOUR INTERVAL 20 FEET
NORTH AMERICAN VERTICAL DATUM OF 1988

This map was produced to conform with version 0.5.10 of the USGS US Topo Product Standard.
A metadata file associated with this product is draft version 0.5.16

ENTERPRISE, OR
2011