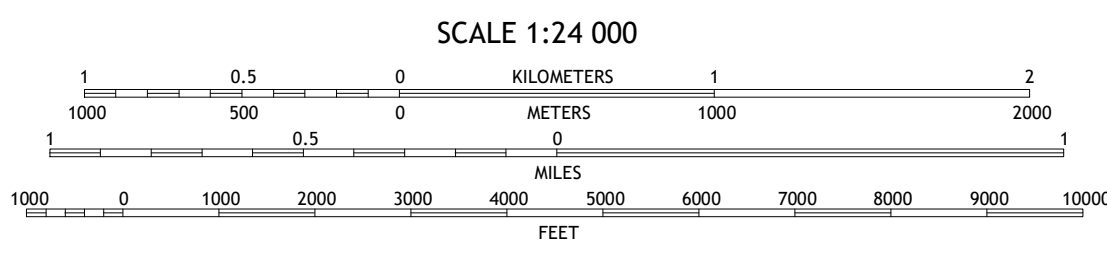

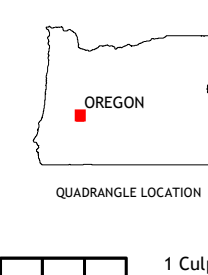


Produced by the United States Geological Survey
North American Datum of 1983 (NAD83)
World Geodetic System of 1984 (WGS84). Projection and
1 000-meter grid: Universal Transverse Mercator, Zone 10T
This map is not a legal document. Boundaries may be
generalized for this map scale. Private lands within government
reservations may not be shown. Obtain permission before
entering private lands.

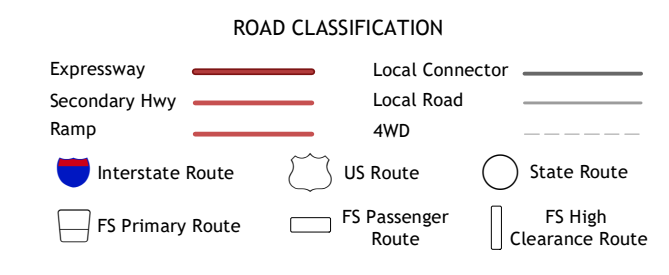
Imagery: N/AIP, June 2016 - September 2016
Roads: U.S. Census Bureau, Not Available
Roads within US Forest Service Lands: FSTopo Data
with limited Forest Service updates, 2014
Names: GNS, 1980 - 2019
Hydrography: National Hydrography Dataset, 1899 - 2020
Contours: National Elevation Dataset, 1999
Boundaries: Multiple sources; see metadata file 2017 - 2018
Public Land Survey System: BLM, 2019
Wetlands: FWS National Wetlands Inventory 1982



CONTOUR INTERVAL 40 FEET
NORTH AMERICAN VERTICAL DATUM OF 1988
This map was produced to conform with the
National Geospatial Program US Topo Product Standard, 2011.
A metadata file associated with this product is draft version 0.6.18



1	2	3	1 Culp Creek
4	5	4 Silica Mountain	
6	7	5 Bearbones Mountain	
		6 Scardman Creek	
		7 Chilcoat Mountain	
		8 Reynolds Ridge	



Check with local Forest Service unit
for current travel conditions and restrictions.

FAIRVIEW PEAK, OR
2020

