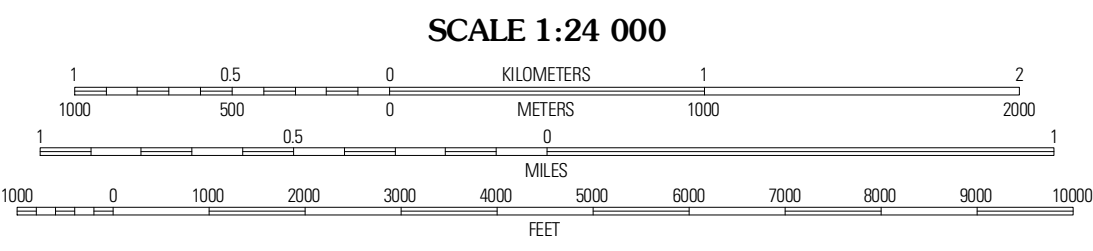
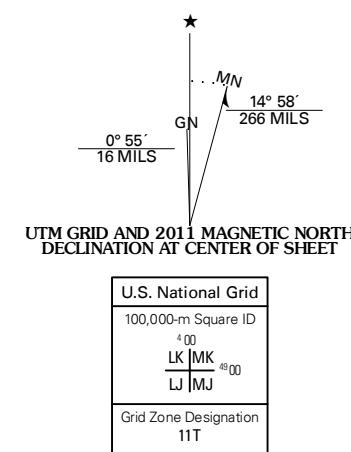


Produced by the United States Geological Survey
North American Datum of 1983 (NAD83)
World Geodetic System of 1984 (WGS84). Projection and
1 000-meter grid: Universal Transverse Mercator, Zone 11T
10 000-foot ticks: Oregon Coordinate System of 1983 (north
zone)

Imagery: NAD, July 2009
Roads: 2006-2010
Names: National Hydrography Dataset, 2009
Contours: National Elevation Dataset, 1999
Boundaries: Census, IBWC, IBC, USGS, 1972 - 2010

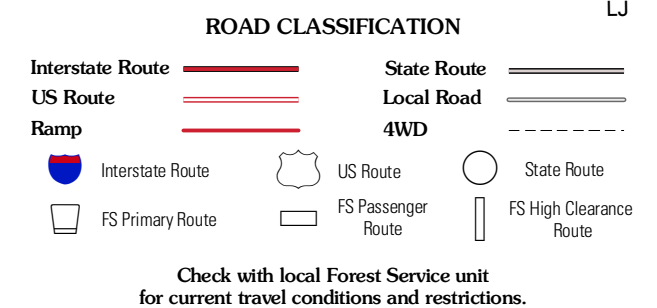


CONTOUR INTERVAL 40 FEET
NORTH AMERICAN VERTICAL DATUM OF 1988
This map was produced to conform with version 0.5.10
of the USGS US Topo Product Standard.
A metadata file associated with this product is draft version 0.5.16



QUADRANGLE LOCATION

Little Baldy Mountain	Bullrun Rock	Ratus Mountain
Crane Prairie	Flag Prairie	Cleavage Butte
Knox Mountain	Back Trough Spring	Cade Rock



Check with local Forest Service unit
for current travel conditions and restrictions.

FLAG PRAIRIE, OR
2011

ADJOINING 7.5' QUADRANGLES