

Produced by the United States Geological Survey North American Datum of 1983 (NAD83) World Geodetic System of 1984 (WGS84) Projection and 1 000-meter grid-Universal Transverse Mercator, Zone 10T This map is not a legal document. Boundaries may be generalized for this map scale. Private lands within government reservations may not be shown. Obtain permission before entering private lands.

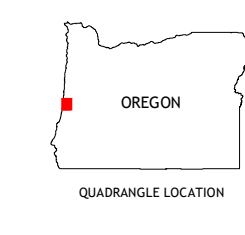
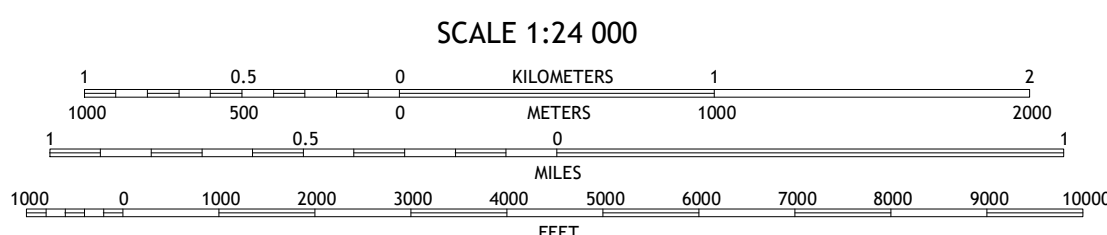

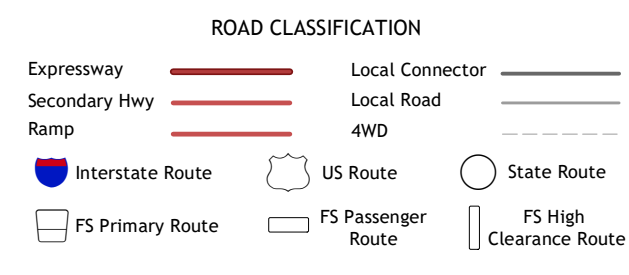


Table with 2 columns: Adjoining Quadrangles (1-8) and their corresponding map titles (e.g., Mercer Lake OE W, Mercer Lake, Tienan, etc.).



Check with local Forest Service unit for current trail conditions and restrictions. FLORENCE, OR 2020

