

Produced by the United States Geological Survey North American Datum of 1983 (NAD83) World Geodetic System of 1984 (WGS84). Projection and 1000-meter grid: Universal Transverse Mercator, Zone 10T 10 000-foot ticks: Oregon Coordinate System of 1983 (south zone)

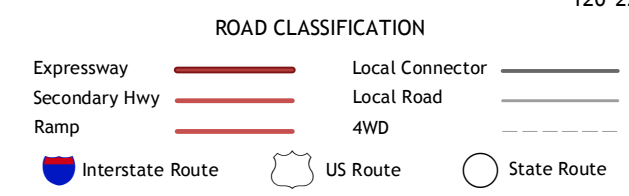
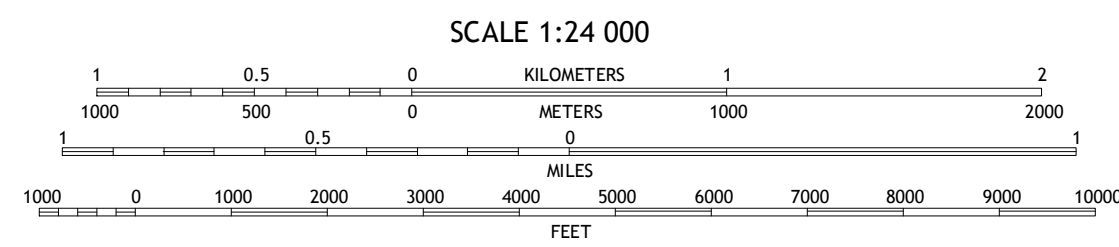
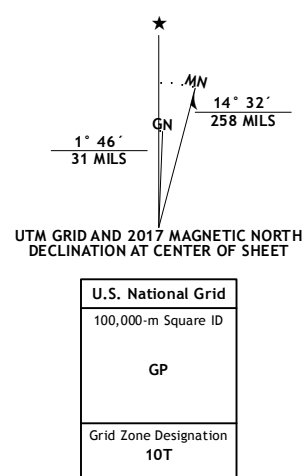


Table listing adjacent quadrangles: 1 Soldiers Cap, 2 Imperial Valley South, 3 West of Hampton, 4 Last Chance Lake, 5 Benjamin Lake, 6 Peters Creek Sink, 7 Mean Rock Well, 8 Moonlight Butte.

FREDERICK BUTTE, OR 2017

