

Produced by the United States Geological Survey North American Datum of 1983 (NAD83) World Geodetic System of 1984 (WGS84)...

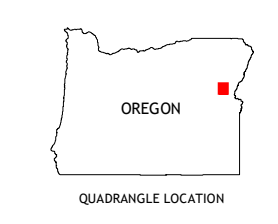
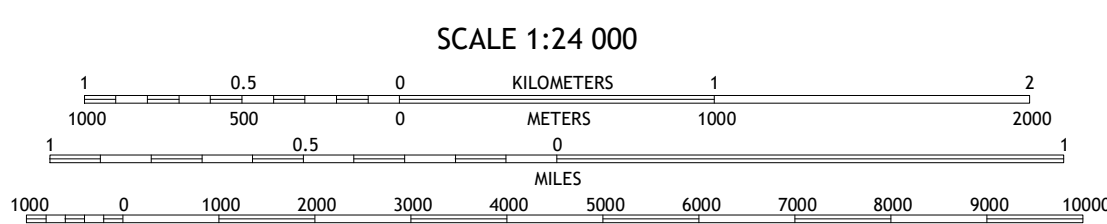
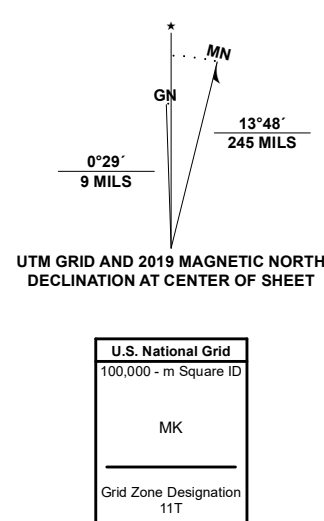


Table with 3 columns: U.S. National Grid, National Geospatial Program US Topo Product Standard, and Adjoining Quadrangles.

ROAD CLASSIFICATION legend table listing road types like Expressway, Secondary Hwy, Ramp, Interstate Route, FS Primary Route, Local Connector, Local Road, 4WD, US Route, FS Passenger Route, State Route, FS High Clearance Route.

Check with local Forest Service unit for current travel conditions and restrictions. FRENCH GULCH, OR 2020

