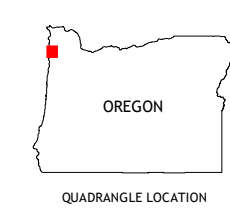
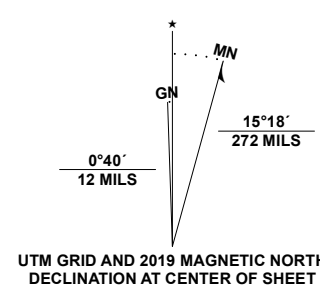


Produced by the United States Geological Survey

North American Datum of 1983 (NAD83) North American Datum of 1983 (NAD83) World Geodetic System of 1984 (WGS84) Projection and 1 000-meter grid; Universal Transverse Mercator, Zone 10T This map is not a legal document. Boundaries may be generalized for this map scale. Private lands within government reservations may not be shown. Obtain permission before entering private lands.

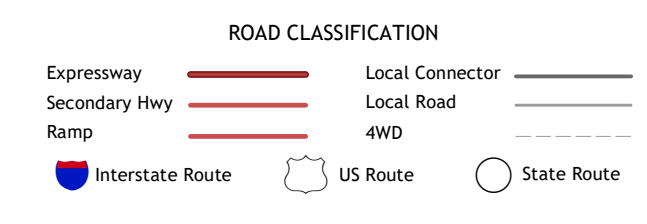
Imagery: NAIP, June 2016 - September 2016 Roads: U.S. Census Bureau, 2016 Names: GNS, 1980-2019 Hydrography: National Hydrography Dataset, 1989 - 2019 Contours: National Elevation Dataset, 2009 - 2012 Boundaries: Multiple sources; see metadata file, 2018 Public Land Survey System: BLM, 2019 Wetlands: FWS National Wetlands Inventory 1982 - 2009



ADJOINING QUADRANGLES

1	2
4	5

1 Nehalem  
2 Foley Peak  
3 Kilchis River  
4 Netarts  
5 Tillamook



CONTOUR INTERVAL 40 FEET NORTH AMERICAN VERTICAL DATUM OF 1988 This map was produced to conform with the National Geospatial Program US Topo Product Standard, 2011. A metadata file associated with this product is draft version 0.6.18

