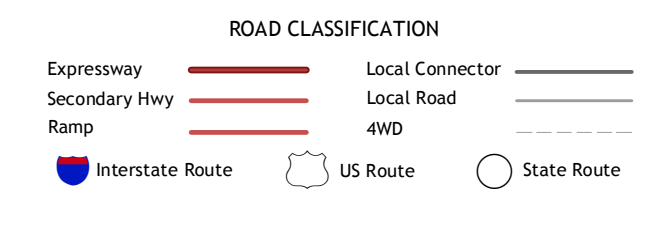
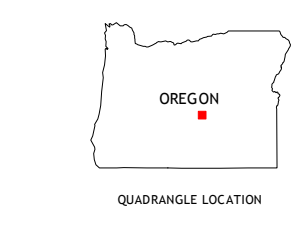
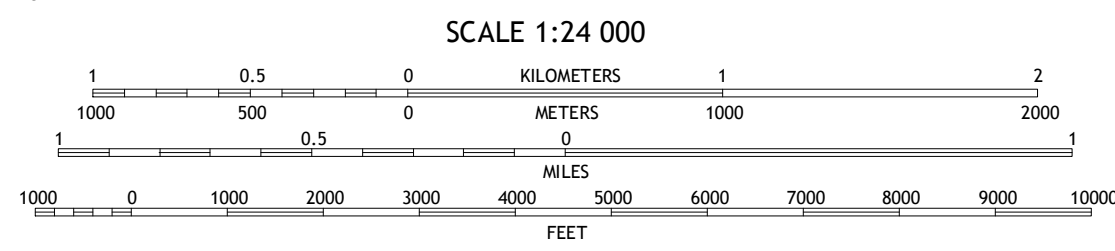
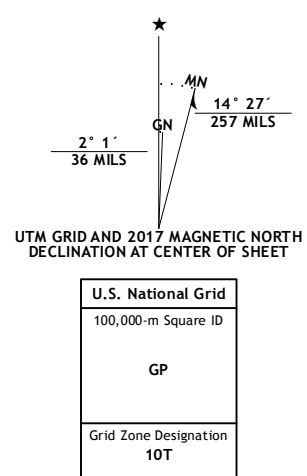


Produced by the United States Geological Survey North American Datum of 1983 (NAD83) World Geodetic System of 1984 (WGS84). Projection and 1 000-meter grid: Universal Transverse Mercator, Zone 10T 10 000-foot ticks: Oregon Coordinate System of 1983 (south zone)



ADJOINING QUADRANGLES. A 3x3 grid with the center cell (5) highlighted in red. The cells are numbered 1 through 8.

GLASS BUTTES, OR 2017

