U.S. DEPARTMENT OF THE INTERIOR
U.S. GEOLOGICAL SURVEY

The National Map
US Topo

GLIDE QUADRANGLE
OREGON-DOUGLAS CO.
7.5-MINUTE SERIES

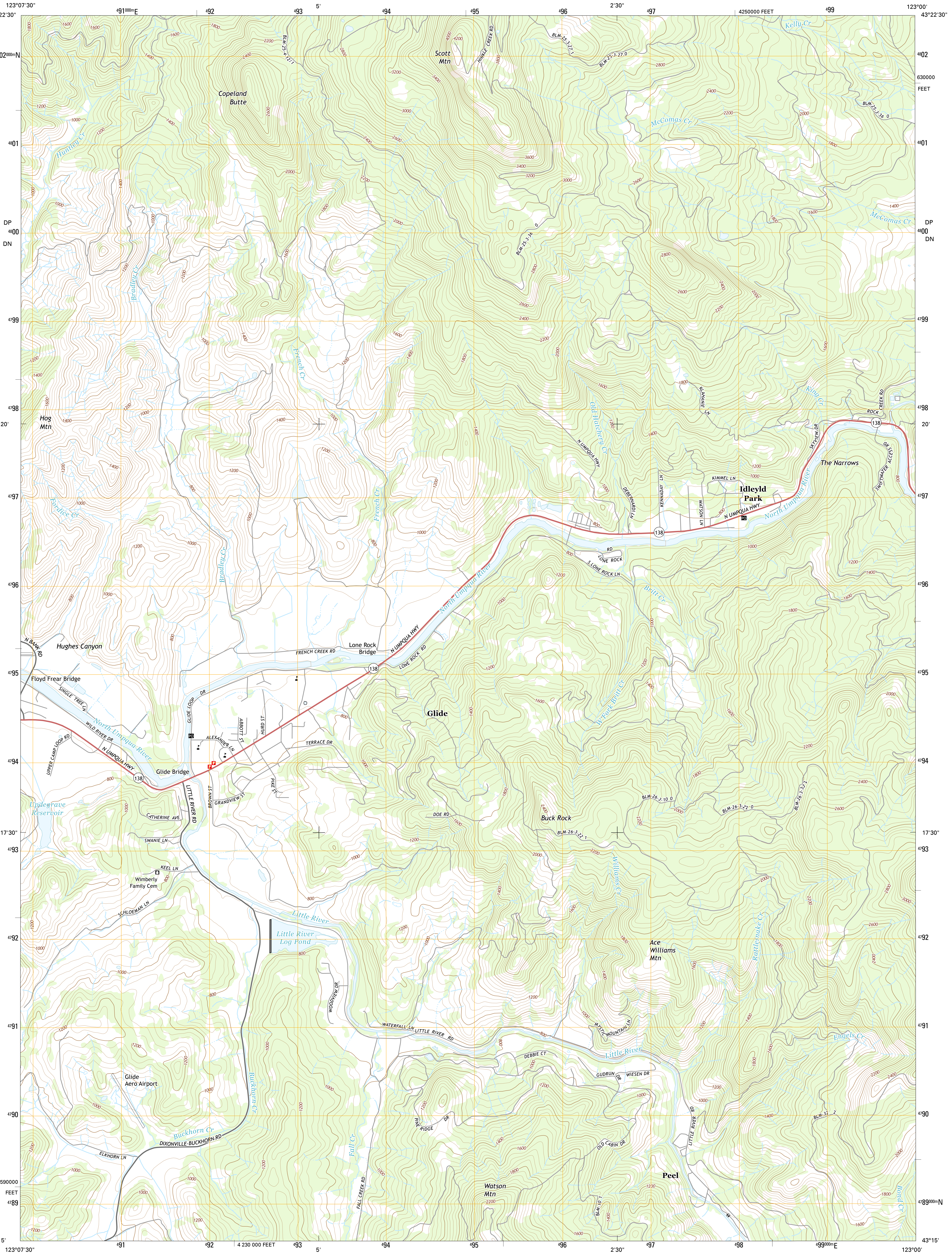
123°07'30"
43°22'30"
491000mE
492
493
5'
494
495
496
2'30"
497
4250000 FEET
499
123°00'
4802000mN
4801
4800
4799
4798
4797
4796
4795
4794
4793
4792
4791
4790
4789000mN
630000 FEET
590000 FEET
DP
DN
20'
17'30"
43°15'
4 230 000 FEET
499000mE
Scott Mtn
HINKLE CREEK RD
BLM-25-4-12.1
BLM-25-3-27.1
BLM-25-3-27.0
BLM-25-3-36 0
Kelly Cr
Copeland Butte
Huntley Cr
McComas Cr
Bradley Cr
French Cr
Hog Mtn
Old Hatchery Cr
KLAHANIE LN
King Cr
ROCK CREEK RD
138
SKYVIEW DR
SWIFTWATER ACCESS RD
The Narrows
Fordice Cr
N UMPQUA HWY
KIMMEL LN
DEBERNARDI LN
KENNADAY LN
WATSON LN
Idleyld Park
North Umpqua River
LONE ROCK RD
S LONE ROCK LN
Britt Cr
N BANK RD
Hughes Canyon
FRENCH CREEK RD
Lone Rock Bridge
Floyd Frear Bridge
SINGLE TREE LN
GLIDE LOOP DR
Glide
W Fork Britt Cr
WILD RIVER DR
UPPER CAMP LOOP RD
ABBOTT ST
HURD ST
ALEXANDER LN
TERRACE DR
Glide Bridge
LITTLE RIVER RD
BROWN ST
GRANDVIEW ST
PIKE ST
Updegrave Reservoir
CATHERINE AVE
DOE RD
Buck Rock
BLM-26-3-10 0
BLM-26-3-22 0
BLM-26-3-22 1
BLM-26-3-33 2
SWANIE LN
KEEL LN
Wimberly Family Cem
Williams Cr
SCHLOEMAN LN
Little River
Little River Log Pond
Ace Williams Mtn
Rattlesnake Cr
WOODVIEW DR
WATERFALL LN
MYSTIC MOUNTAIN LN
Engels Cr
DEBBIE CT
GUDRUN DR
WIESEN DR
Glide Aero Airport
Buckhorn Cr
PINE RIDGE DR
BLM-32 2
DIXONVILLE-BUCKHORN RD
ELKHORN LN
Fall Cr
FALL CREEK RD
OLD CABIN DR
Peel
Watson Mtn
BLM-10 1
Bond Cr
PO

Produced by the United States Geological Survey
North American Datum of 1983 (NAD83)
World Geodetic System of 1984 (WGS84). Projection and
1 000-meter grid: Universal Transverse Mercator, Zone 10T
10 000-foot ticks: Oregon Coordinate System of 1983 (south zone)

This map is not a legal document. Boundaries may be generalized for this map scale. Private lands within government reservations may not be shown. Obtain permission before entering private lands.

Imagery..........NAIP, June 2012
Roads..........HERE, ©2013
Names..........GNIS, 2013
Hydrography..........National Hydrography Dataset, 2012
Contours..........National Elevation Dataset, 2000
Boundaries..........Multiple sources; see metadata file 1972 - 2013
Public Land Survey System..........BLM, 2011

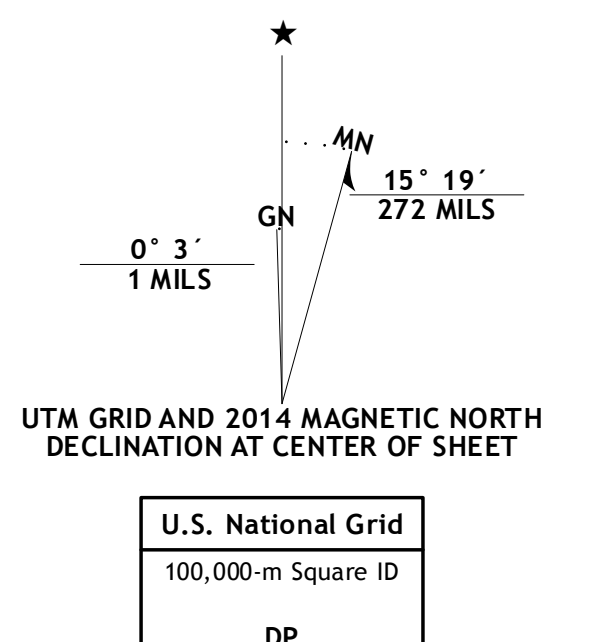
★
MN
GN
15° 19´
272 MILS
0° 3´
1 MILS

UTM GRID AND 2014 MAGNETIC NORTH
DECLINATION AT CENTER OF SHEET

U.S. National Grid
100,000-m Square ID
DP
DN
4800
Grid Zone Designation
10T

SCALE 1:24 000

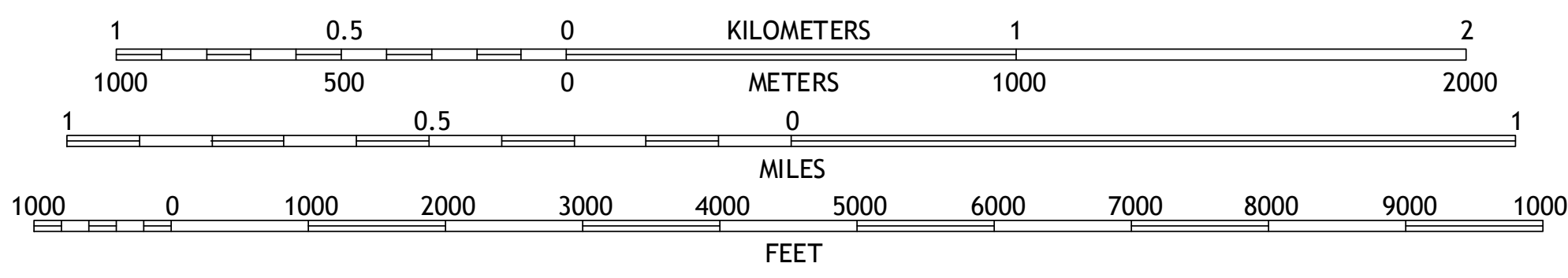
1
0.5
0
KILOMETERS
1
2
1000
500
0
METERS
1000
2000
1
0.5
0
MILES
1
1000
0
1000
2000
3000
4000
5000
6000
7000
8000
9000
10000
FEET

CONTOUR INTERVAL 40 FEET
NORTH AMERICAN VERTICAL DATUM OF 1988

This map was produced to conform with the
National Geospatial Program US Topo Product Standard, 2011.
A metadata file associated with this product is draft version 0.6.16

QUADRANGLE LOCATION

1	2	3
4		5
6	7	8

1 Nonpareil
2 Hinkle Creek
3 Harrington Creek
4 Oak Creek Valley
5 Old Fairview
6 Dixonville
7 Lane Mountain
8 Red Butte

ADJOINING QUADRANGLES

ROAD CLASSIFICATION

Expressway
Secondary Hwy
Ramp
Local Connector
Local Road
4WD
Interstate Route
US Route
State Route

GLIDE, OR
2014

NSN. 7643016389912
NGA REF NO. USGSX24K17504