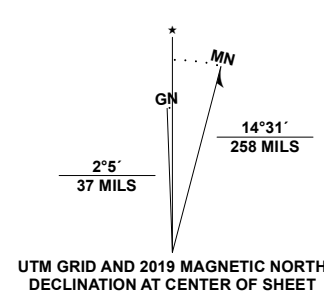


Produced by the United States Geological Survey

North American Datum of 1983 (NAD83)
World Geodetic System of 1984 (WGS84), Projection and
1 000-meter grid/Universal Transverse Mercator, Zone 11T
This map is not a legal document. Boundaries may be
generalized for this map scale. Private lands within government
reservations may not be shown. Obtain permission before
entering private lands.

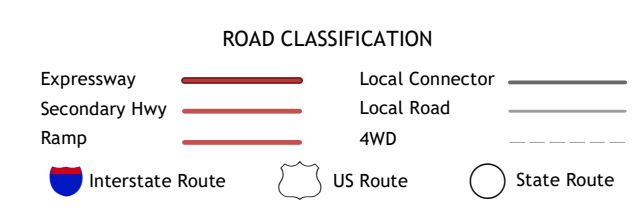
Imagery.....NAIP, July 2016 - September 2016
Roads.....U.S. Census Bureau, 2016
Names.....GNIS, 1980 - 2016
Hydrography.....National Hydrography Dataset, 1989 - 2019
Contours.....National Elevation Dataset, 2000
Boundaries.....Multiple sources; see metadata file, 2017 - 2018
Public Land Survey System.....BLM, 2019
Wetlands.....FWS National Wetlands Inventory, 1981




ADJOINING QUADRANGLES

1	2	3
4	5	6
7	8	

- 1 Wolf Hollow Falls
- 2 Utts Butte
- 3 Lone South
- 4 Davis Gap
- 5 Eightmile Flat
- 6 Matney Flat
- 7 Lone Rock Creek
- 8 Buttermilk Canyon



GOOSEBERRY, OR
2020



NSN 7564-301-6380-924
NGA REF. NO. USGS 24 K 17769