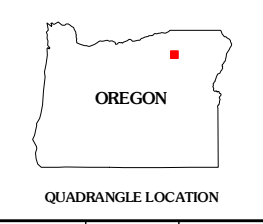
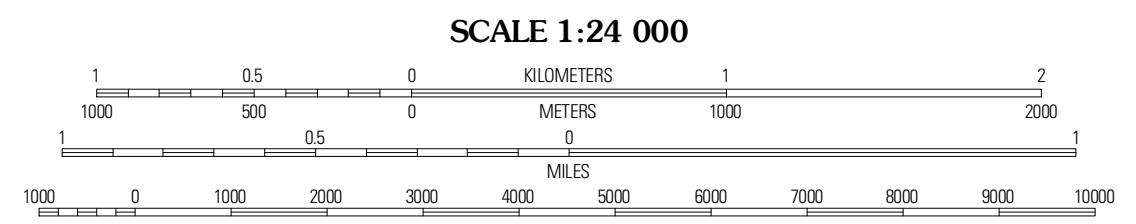

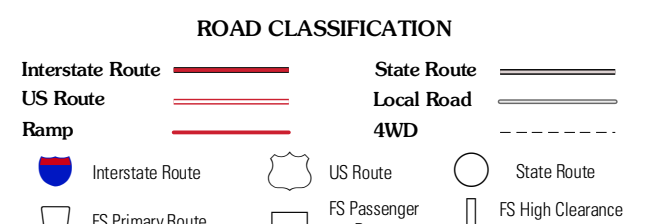


Produced by the United States Geological Survey  
North American Datum of 1983 (NAD83)  
Roads.....©2006-2010 Tele Atlas  
World Geospatial System of 1984 (WGS84). Projection and  
1 000-meter grid. Universal Transverse Mercator, Zone 11T  
10 000-foot ticks: Oregon Coordinate System of 1983 (north  
zone)

Imagery.....NAP, July 2009  
Roads.....©2006-2010 Tele Atlas  
Roads within US Forest Service Lands.....FSTopo Data  
with limited Forest Service updates, 2009  
Names.....GNIS, 2010  
Hydrography.....National Hydrography Dataset, 2009  
Contours.....National Elevation Dataset, 2000  
Boundaries.....Census, IBWC, IBC, USGS, 1972 - 2010



Nye	Pilot Rock	Sevensmile Creek
Carney Butte	Granite Meadows	Tamarack Gulch
Ukiah	Owens Butte	Lehman Springs



Check with local Forest Service unit  
for current travel conditions and restrictions.

**GRANITE MEADOWS, OR**  
2011

ADJOINING 7.5' QUADRANGLES