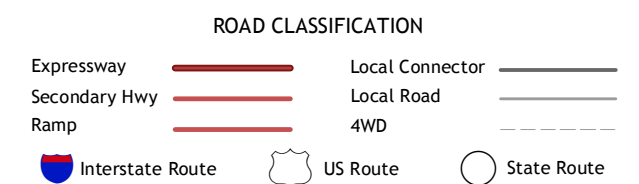
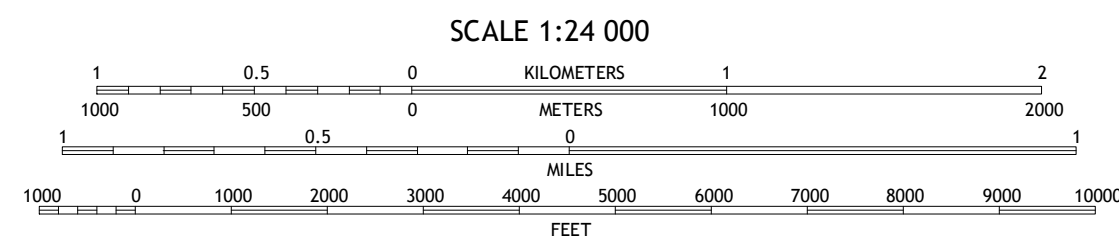



Produced by the United States Geological Survey North American Datum of 1983 (NAD83) World Geodetic System of 1984 (WGS84) Projection and 1000-meter grid: Universal Transverse Mercator, Zone 10T 10 000-foot ticks: Oregon Coordinate System of 1983 (north zone)

This map is not a legal document. Boundaries may be generalized for this map scale. Private lands within government reservations may not be shown. Obtain permission before entering private lands. Imagery: N.A.I.P., October 2014 Roads: U.S. Census Bureau, 2015 - 2016 Names: National Hydrography Dataset, 2014 Contours: National Elevation Dataset, 2013 Boundaries: Multiple sources; see metadata file 1972 - 2016 Public Land Survey System: BLM, 2016 Wetlands: FWS National Wetlands Inventory 1977 - 2014



CONTOUR INTERVAL 40 FEET NORTH AMERICAN VERTICAL DATUM OF 1988

This map was produced to conform with the National Geospatial Program US Topo Product Standard, 2011. A metadata file associated with this product is draft version 0.6.19

ADJOINING QUADRANGLES table with 8 cells containing numbers 1-8 and corresponding place names: 1 Lacomb, 2 Keel Mountain, 3 Yellowstone Mountain, 4 Sweet Home, 5 Cascadia, 6 Chandler Mountain, 7 Farmers Butte, 8 Swamp Mountain

GREEN PETER, OR 2017

