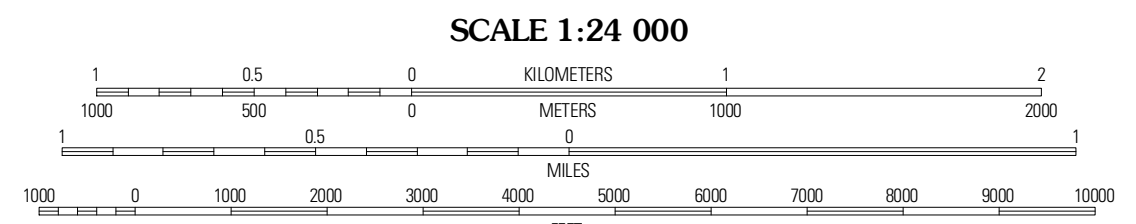
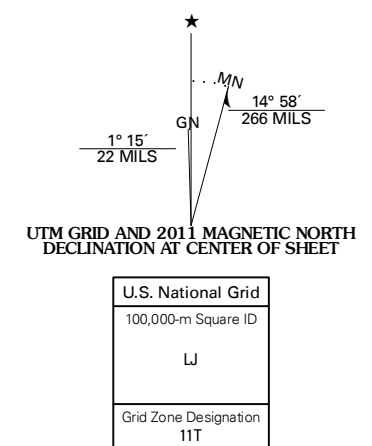


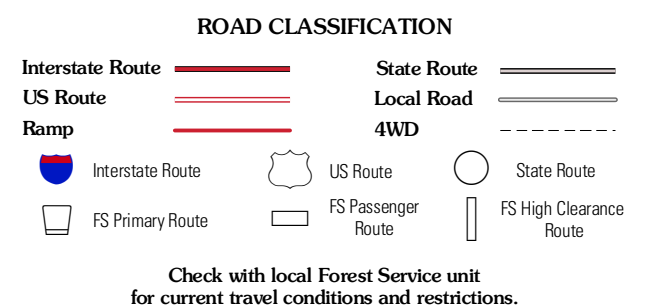
Produced by the United States Geological Survey
North American Datum of 1983 (NAD83)
World Geodetic System of 1984 (WGS84). Projection and
1 000-meter grid: Universal Transverse Mercator, Zone 11T
10 000-foot ticks: Oregon Coordinate System of 1983 (south zone)

Imagery.....NAP, July 2009
Roads.....62006-2010 Tdls Atlas
Roads within US Forest Service Lands.....FS Topo Data
with limited Forest Service updates, 2009
Names.....GNIS, 2010
Hydrography.....National Hydrography Dataset, 2009
Contours.....National Elevation Dataset, 1999
Boundaries.....Census, IBWC, IBC, USGS, 1972 - 2010



| | | |
|---------------------|-----------------|--------------|
| Devine Ridge North | Telephone Butte | Craft Point |
| Devine Ridge South | Harney | Buchanan |
| Poison Creek Slough | Ninamite Slough | Carson Point |

ADJOINING 7.5 QUADRANGLES



HARNEY, OR
2011