

Produced by the United States Geological Survey North American Datum of 1983 (NAD83) World Geodetic System of 1984 (WGS84) Projection and 1 000-meter grid; Universal Transverse Mercator, Zone 10T 10 000-foot ticks; Oregon Coordinate System of 1983 (north and south zones)

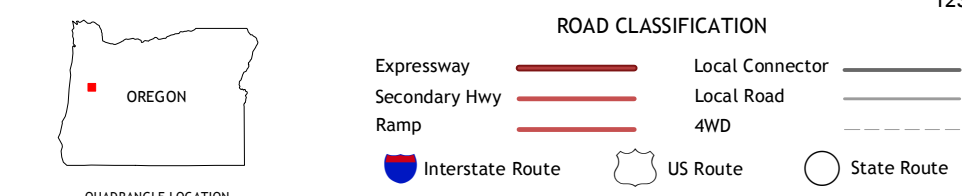
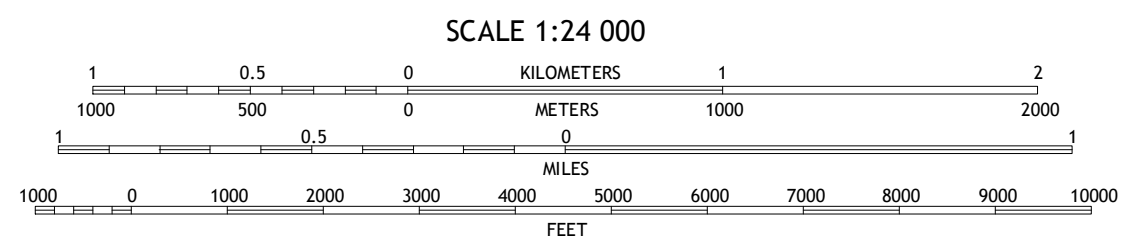
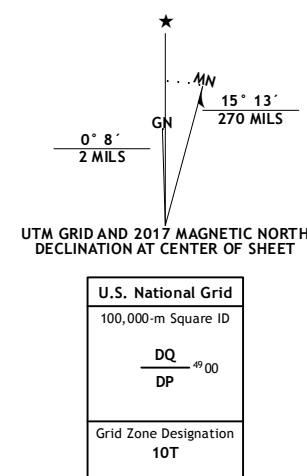


Table with 8 columns and 2 rows showing adjacent quadrangles: 1 Greenberry, 2 Peoria, 3 Halsey, 4 Monroe, 5 Indian Head, 6 Cheshire, 7 Junction City, 8 Colburg

HARRISBURG, OR 2017

