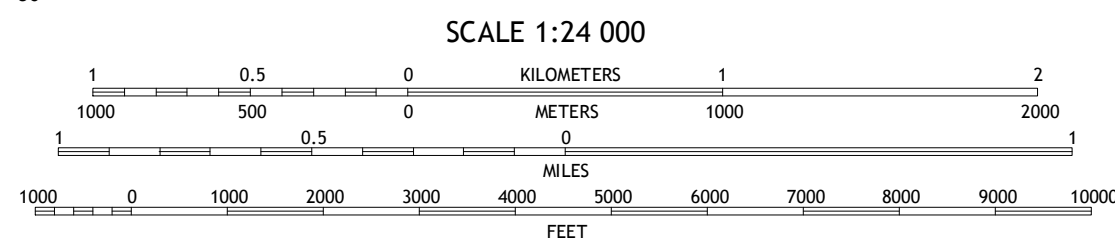
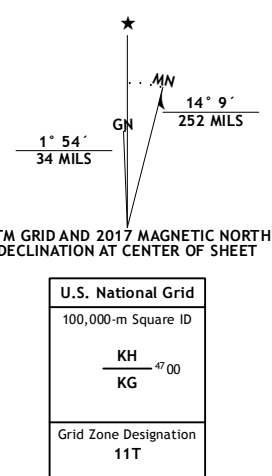
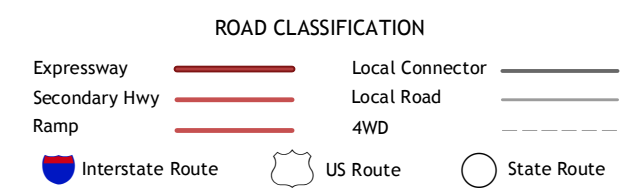


Produced by the United States Geological Survey North American Datum of 1983 (NAD83) World Geodetic System of 1984 (WGS84). Projection and 1 000-meter grid: Universal Transverse Mercator, Zone 11 T 10 000-foot ticks: Oregon Coordinate System of 1983 (south zone)

This map is not a legal document. Boundaries may be generalized for this map scale. Private lands within government reservations may not be shown. Obtain permission before entering private lands. Imagery: N.A.I.P., November 2014 Roads: U.S. Census Bureau, 2015 - 2016 Names: G.N.S., 2016 Hydrography: National Hydrography Dataset, 2014 Contours: National Elevation Dataset, 2000 Boundaries: Multiple sources; see metadata file 1972 - 2016 Public Land Survey System: B.L.M., 2016 Wetlands: F.W.S. National Wetlands Inventory 1977 - 2014



CONTOUR INTERVAL 20 FEET NORTH AMERICAN VERTICAL DATUM OF 1988 This map was produced to conform with the National Geospatial Program US Topo Product Standard, 2011. A metadata file associated with this product is draft version 0.6.19



ADJOINING QUADRANGLES

1	2	3
4	5	6
7	8	

1 Rabbit Hills SW
2 Flagstaff Lake
3 Campbell Lake
4 Plush
5 Warner Peak
6 Priddy Reservoir
7 Crump Lake
8 Jacobs Reservoir

HART LAKE, OR 2017

