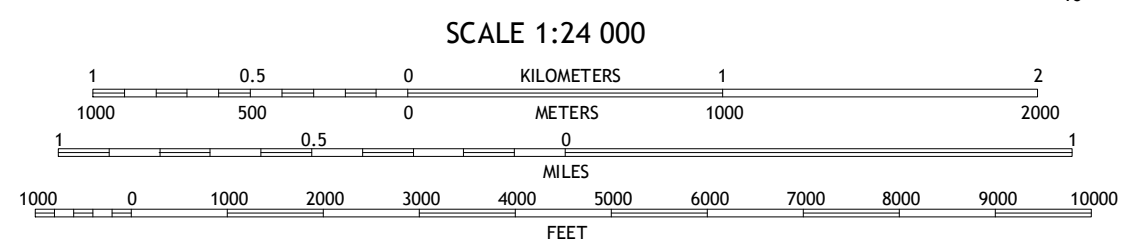
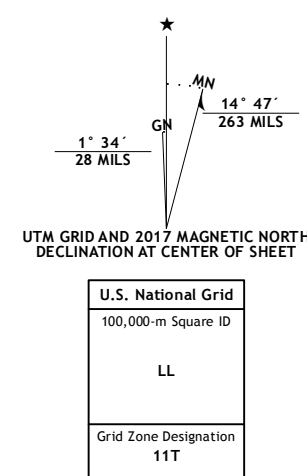


Produced by the United States Geological Survey North American Datum of 1983 (NAD83) World Geodetic System of 1984 (WGS84)...



CONTOUR INTERVAL 10 FEET NORTH AMERICAN VERTICAL DATUM OF 1988

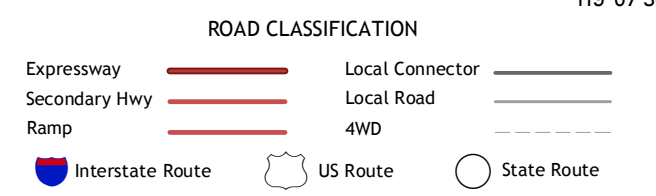


Table with 2 columns: ADJOINING QUADRANGLES (1-8) and their names (Taylor Canyon, Johnson Butte, etc.).

HAT ROCK, OR-WA 2017

