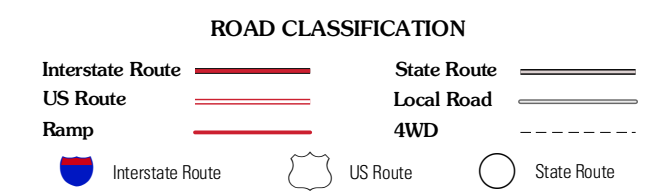
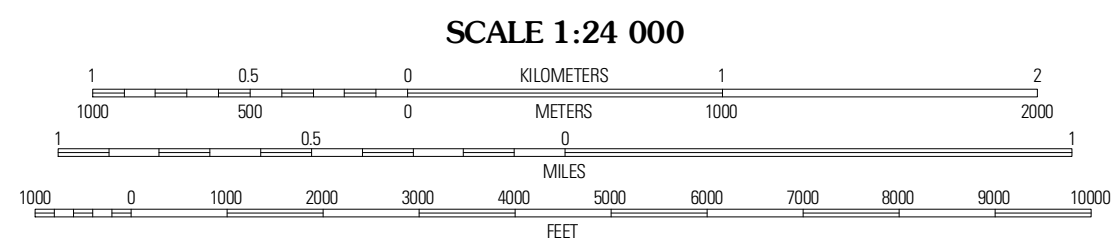
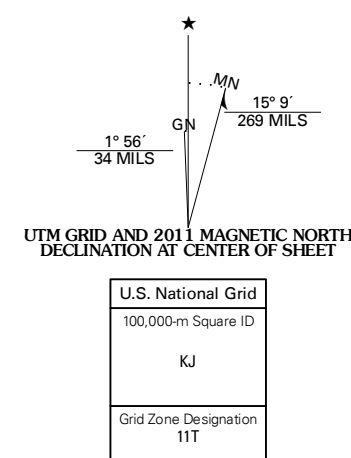


Produced by the United States Geological Survey  
 North American Datum of 1983 (NAD83)  
 World Geodetic System of 1984 (WGS84). Projection and  
 1 000-meter grid: Universal Transverse Mercator, Zone 11T  
 10 000-foot ticks: Oregon Coordinate System of 1983 (south  
 zone)

Imagery.....NAP, July 2009  
 Roads.....©2006-2010 Tele Atlas  
 Names.....GNIS, 2010  
 Hydrography.....National Hydrography Dataset, 2009  
 Contours.....National Elevation Dataset, 2000  
 Boundaries.....Census, IBWC, IBC, USGS, 1972 - 2010



ADJOINING 7.5' QUADRANGLES

Hat Butte	Potato Hills	Suntext
Round Top Butte	Hay Lake	Palate Butte
Wagonfire Mountain West	Wagonfire Mountain East	Alce Butte

CONTOUR INTERVAL 20 FEET  
 NORTH AMERICAN VERTICAL DATUM OF 1988

This map was produced to conform with version 0.5.10  
 of the USGS US Topo Product Standard.  
 A metadata file associated with this product is draft version 0.5.16