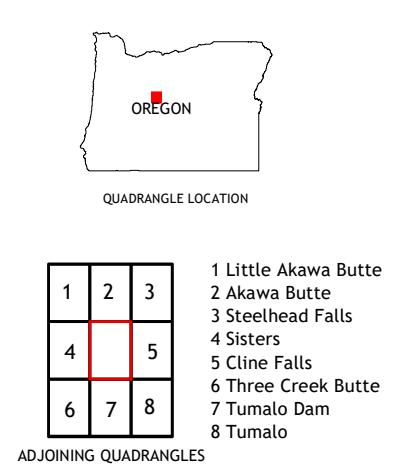
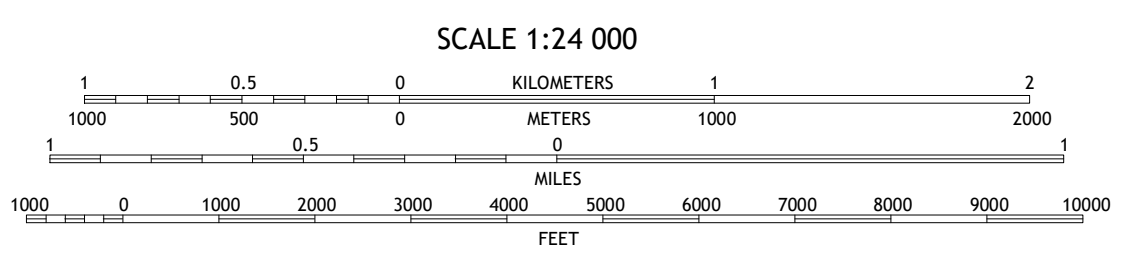
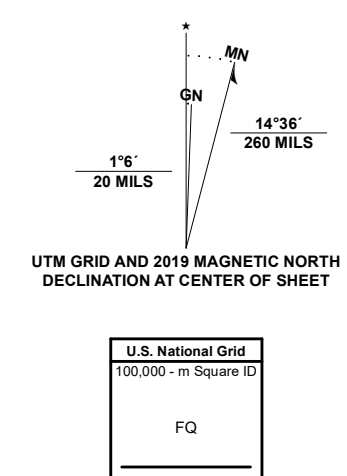


Produced by the United States Geological Survey
North American Datum of 1983 (NAD83)
World Geodetic System of 1984 (WGS84). Projection and 1 000-meter grid: Universal Transverse Mercator, Zone 10T
This map is not a legal document. Boundaries may be generalized for this map scale. Private lands within government reservations may not be shown. Obtain permission before entering private lands.

Imagery: N.A.P., June 2016 - September 2016
Roads: U.S. Census Bureau, 2016
Roads within US Forest Service Lands: FSTopo Data with limited Forest Service updates, 2014
Names: GNS, 1980 - 2016
Hydrography: National Hydrography Dataset, 2006 - 2019
Contours: National Elevation Dataset, 1999 - 2012
Boundaries: Multiple sources; see metadata file, 2017
Public Land Survey System: BLM, 2019
Wetlands: FWS National Wetlands Inventory, 1982



ROAD CLASSIFICATION

- Expressway
- Secondary Hwy
- Ramp
- FS Primary Route
- Local Connector
- Local Road
- 4WD
- US Route
- FS Passenger Route
- FS High Clearance Route
- State Route

Check with local Forest Service unit for current travel conditions and restrictions.

HENKLE BUTTE, OR
2020

NSN 7164-301-6389-900
NCA REF NO. JUSGSX24K20100