

Produced by the United States Geological Survey North American Datum of 1983 (NAD83) World Geodetic System of 1984 (WGS84) Projection and 1 000-meter grid/Universal Transverse Mercator, Zone 11T This map is not a legal document. Boundaries may be generalized for this map scale. Private lands within government reservations may not be shown. Obtain permission before entering private lands.

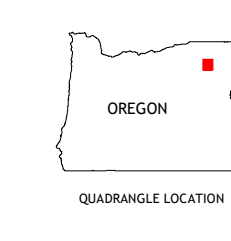
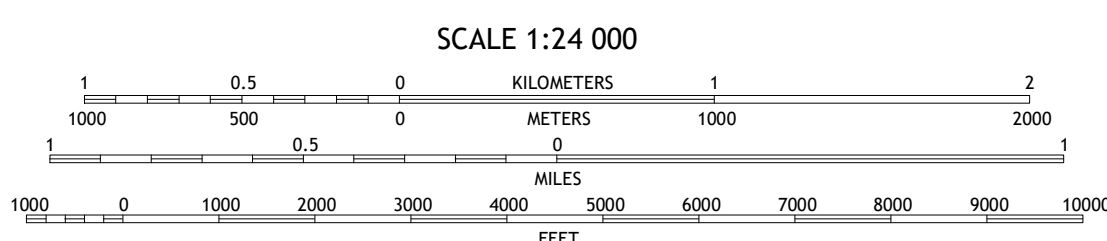



Table of adjoining quadrangles: 1 Huron, 2 Drumhill Ridge, 3 Summerville, 4 Kamela SE, 5 La Grande, 6 Little Beaver Creek, 7 La Grande Reservoir, 8 Glass Hill.

- ROAD CLASSIFICATION: Expressway, Secondary Hwy, Ramp, Interstate Route, FS Primary Route, FS Passenger Route, Local Connector, Local Road, 4WD, US Route, State Route, FS High Clearance Route.

Check with local Forest Service unit for current trail conditions and restrictions.

HILGARD, OR 2020

