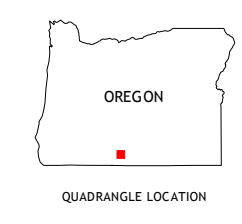
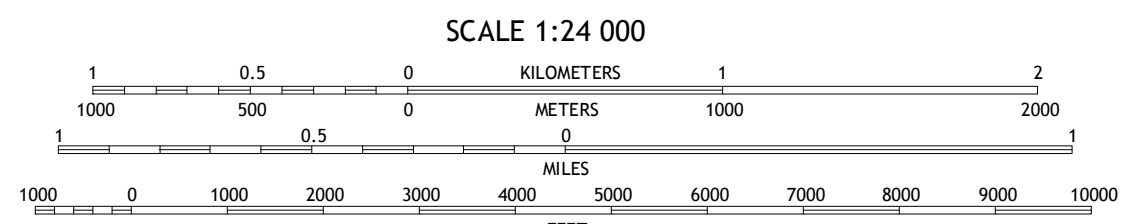
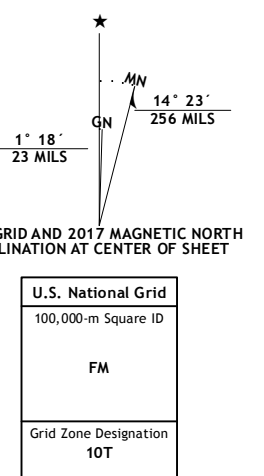


Produced by the United States Geological Survey North American Datum of 1983 (NAD83) World Geodetic System of 1984 (WGS84)...



ROAD CLASSIFICATION table with symbols for Expressway, Secondary Hwy, Ramp, Interstate Route, US Route, FS Primary Route, Local Connector, Local Road, 4WD, State Route, FS Passenger Route, FS High Clearance Route.

ADJOINING QUADRANGLES table with grid numbers 1-8 and corresponding location names like Ferguson Mountain, Bly, Campbell Reservoir, etc.

Check with local Forest Service unit for current travel conditions and restrictions. HORSEFLY MOUNTAIN, OR 2017

