

Produced by the United States Geological Survey North American Datum of 1983 (NAD83) World Geodetic System of 1984 (WGS84) Projection and 1 000-meter grid: Universal Transverse Mercator, Zone 11T 10 000-foot ticks: Oregon Coordinate System of 1983 (south zone) This map is not a legal document. Boundaries may be generalized for this map scale. Private lands within government reservations may not be shown. Obtain permission before entering private lands.

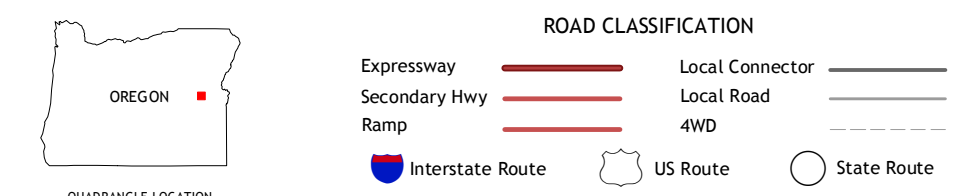
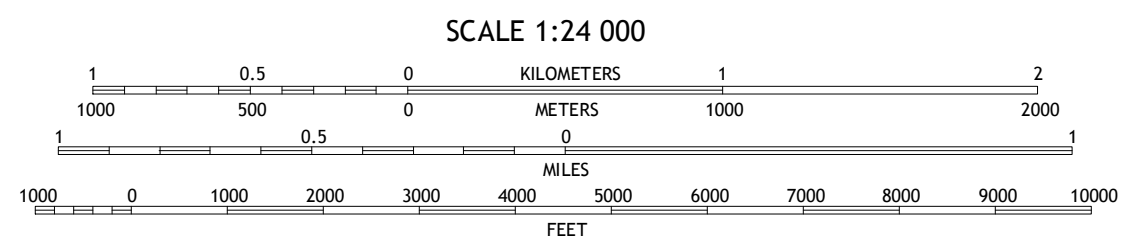
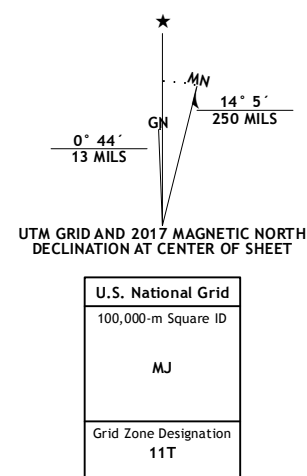


Table with 8 columns and 2 rows showing adjacent quadrangles: 1 Clevering Butte, 2 De Bord Peaks, 3 Clover Creek Ranch, 4 Castle Rock, 5 Little Juniper Spring, 6 Beulah, 7 De Armond Mountain, 8 Westfall Butte

