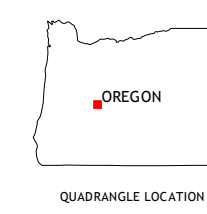
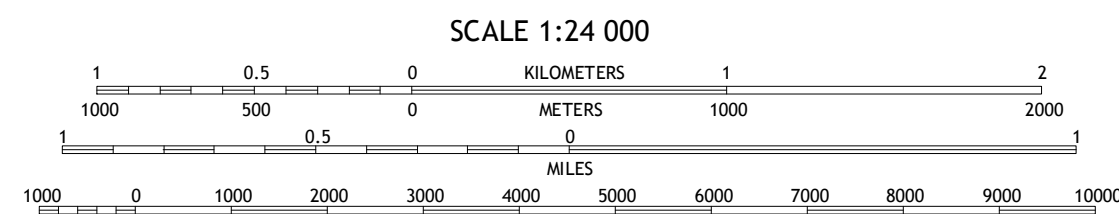
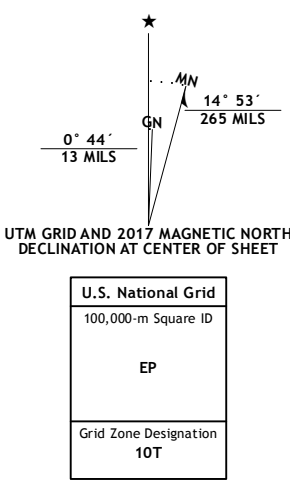


Produced by the United States Geological Survey
North American Datum of 1983 (NAD83)
World Geodetic System of 1984 (WGS84), Projection and 1000-meter grid: Universal Transverse Mercator, Zone 10T
10 000-foot ticks: Oregon Coordinate System of 1983 (south zone)



ROAD CLASSIFICATION table with symbols for Expressway, Secondary Hwy, Ramp, Interstate Route, US Route, State Route, FS Primary Route, FS Passenger Route, FS High Route, and Clearance Route.

Check with local Forest Service unit for current travel conditions and restrictions.

ADJOINING QUADRANGLES table listing 8 adjacent quadrangles: 1 Chucksney Mountain, 2 Packsaddle Mountain, 3 Elk Lake, 4 Waldo Mountain, 5 Crane Prairie Reservoir, 6 Waldo Lake, 7 The Twins, 8 Davis Mountain.

IRISH MOUNTAIN, OR 2017

