

Produced by the United States Geological Survey North American Datum of 1983 (NAD83) World Geodetic System of 1984 (WGS84) Projection and 1 000-meter grid/Universal Transverse Mercator, Zone 11T This map is not a legal document. Boundaries may be generalized for this map scale. Private lands within government reservations may not be shown. Obtain permission before entering private lands.

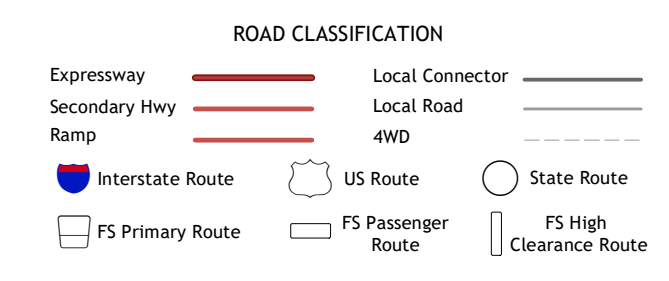
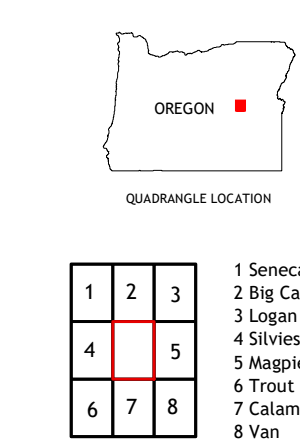



Table with 2 columns: Adjoining Quadrangles (1-8) and their corresponding names (Seneca, Big Canyon, Logan Valley West, Silvers, Magpie Table, Trout Creek, Calamity Butte, Van).

JUMP-OFF JOE MOUNTAIN, OR 2020

