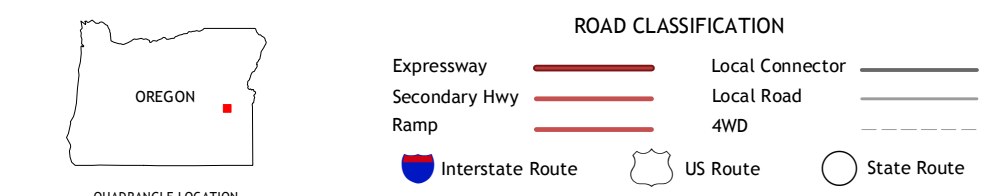
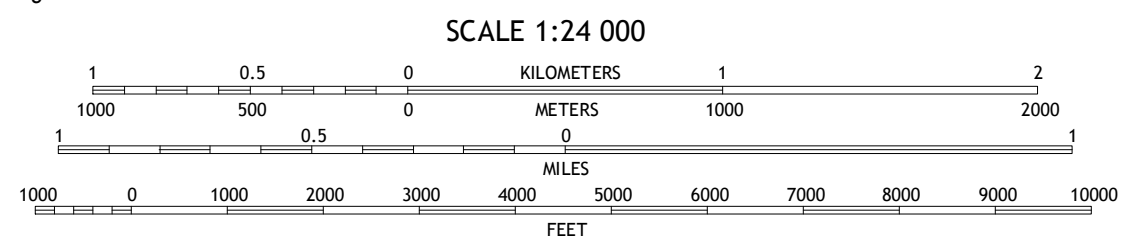
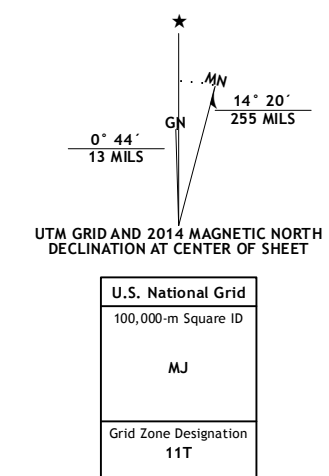


Produced by the United States Geological Survey North American Datum of 1983 (NAD83) World Geodetic System of 1984 (WGS84), Projection and 1000-meter grid: Universal Transverse Mercator, Zone 11T 10 000-foot ticks: Oregon Coordinate System of 1983 (south zone) This map is not a legal document. Boundaries may be generalized for this map scale. Private lands within government reservations may not be shown. Obtain permission before entering private lands. Imagery: NAIP, July 2012 Roads: HERE, ©2013 Names: GNIS, 2013 Hydrography: National Hydrography Dataset, 2012 Contours: National Elevation Dataset, 2000 Boundaries: Multiple sources; see metadata file 1972-2013 Public Land Survey System: BLM, 2011



ADJOINING QUADRANGLES

1	2	3
4	5	6
7	8	9

1 Petes Mountain
2 Stemler Ridge
3 Jonesboro
4 Sells Gap
5 Monument Peak
6 Warm Springs Reservoir
7 Mosquito Mountain
8 Shumway Reservoir

JUNTURA, OR 2014

