

Produced by the United States Geological Survey
North American Datum of 1983 (NAD83)
World Geodetic System of 1984 (WGS84), Projection and 1 000-meter grid: Universal Transverse Mercator, Zone 10T
10 000-foot ticks: Oregon Coordinate System of 1983 (south zone)
This map is not a legal document. Boundaries may be generalized for this map scale. Private lands within government reservations may not be shown. Obtain permission before entering private lands.
Imagery: NALIP, November 2014
Roads: U.S. Census Bureau, 2015 2016
Names: GNIS, 2016
Hydrography: National Hydrography Dataset, 2014
Contours: National Elevation Dataset, 2013
Boundaries: Multiple sources; see metadata file 1972 - 2016
Public Land Survey System: BLM, 2016
Wetlands: FWS National Wetlands Inventory 1977 - 2014

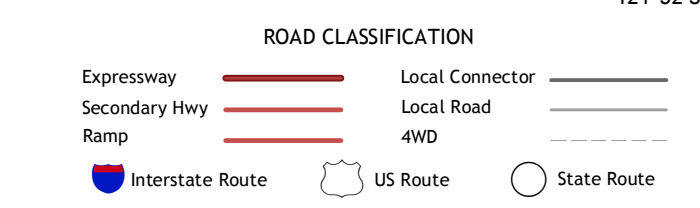
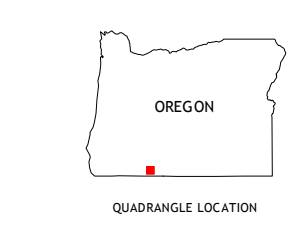
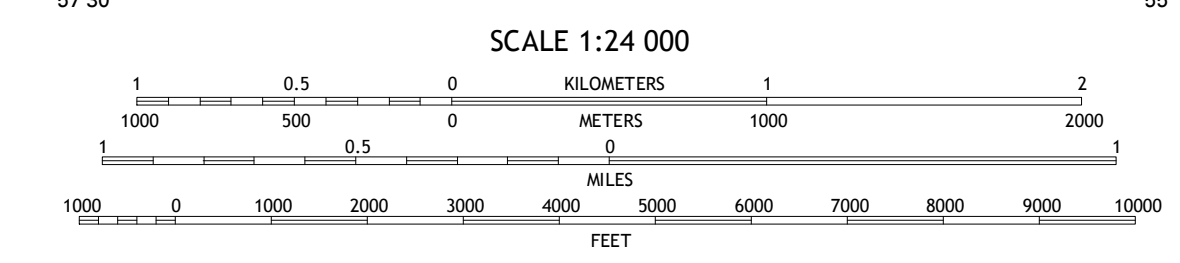
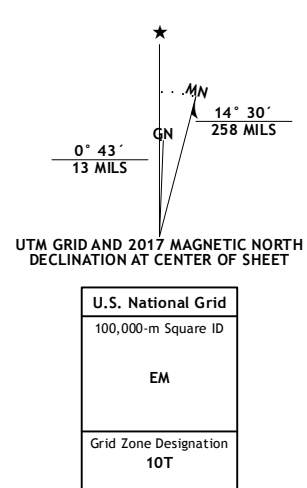


Table with 3 columns and 3 rows showing adjacent quadrangles: 1 Aspen Lake, 2 Howard Bay, 3 Wocus, 4 Spencer Creek, 5 Klamath Falls, 6 Chicken Hills, 7 Hamaker Mountain, 8 Worden

KENO, OR 2017

