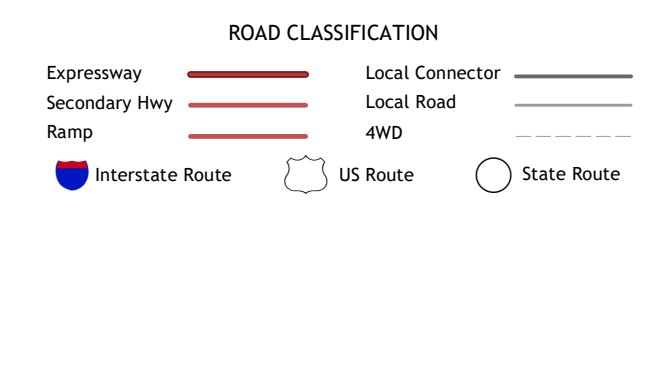
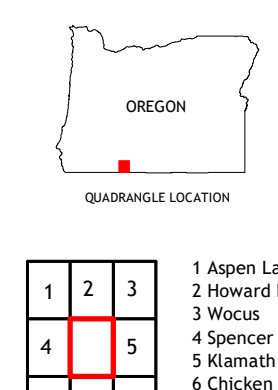
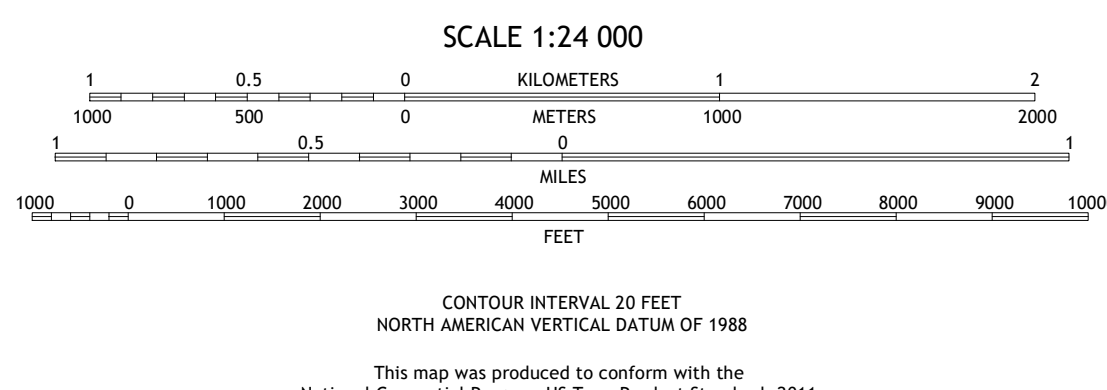



Produced by the United States Geological Survey  
North American Datum of 1983 (NAD83)  
World Geodetic System of 1984 (WGS84). Projection and  
1 000-meter grid/Universal Transverse Mercator, Zone 10T  
This map is not a legal document. Boundaries may be  
generalized for this map scale. Private lands within government  
reservations may not be shown. Obtain permission before  
entering private lands.

Imagery.....NAIP, June 2016 - September 2016  
Roads.....U.S. Census Bureau, 2016  
Names.....GNS, 1980 - 2000  
Hydrography.....National Hydrography Dataset, 2004 - 2012  
Contours.....National Elevation Dataset, 2019  
Boundaries.....Multiple sources; see metadata file, 2017 - 2018  
Public Land Survey System.....BLM, 2019  
Wetlands.....FWS National Wetlands Inventory, 1982



1	2	3
4	5	6
7	8	9

ADJOINING QUADRANGLES

- Aspen Lake
- Howard Bay
- Wocus
- Spencer Creek
- Klamath Falls
- Chicken Hills
- Hamaker Mountain
- Warden

KENO, OR  
2020

