

Produced by the United States Geological Survey
North American Datum of 1983 (NAD83)
World Geodetic System of 1984 (WGS84), Projection and 1 000-meter grid; Universal Transverse Mercator, Zone 10T
10 000-foot ticks: Oregon Coordinate System of 1983 (south zone)
This map is not a legal document. Boundaries may be generalized for this map scale. Private lands within government reservations may not be shown. Obtain permission before entering private lands.

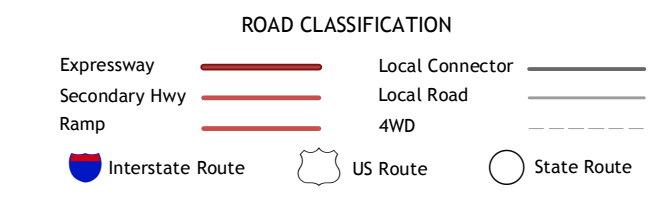
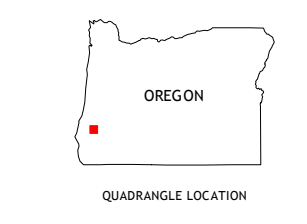
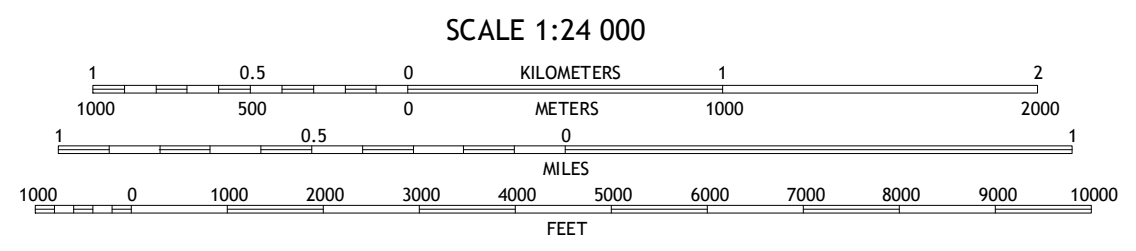
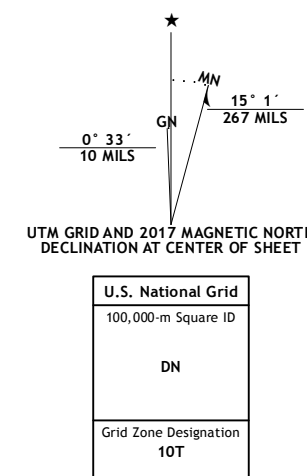


Table with 3 columns and 3 rows showing adjacent quadrangles: 1 Dora, 2 Sitkum, 3 Mount Gurney, 4 Remote, 5 Camas Valley, 6 Raster Creek, 7 Bone Mountain, 8 Chipmunk Ridge.

KENYON MOUNTAIN, OR 2017

