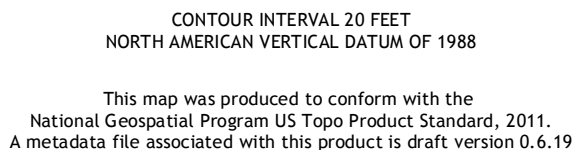
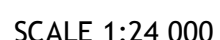
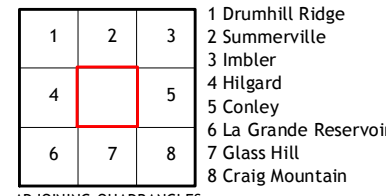


Imagery.....	NALIP, November 2014
Roads.....	U.S. Census Bureau, 2015 - 2016
Names.....	GNIS, 2016
Hydrography.....	National Hydrography Dataset, 2011
Contours.....	National Elevation Dataset, 2014
Boundaries.....	Multiple sources; see metadata file 1972 - 2016
Public Land Survey System.....	BLM, 2016
Wetlands.....	FWS National Wetlands Inventory 1977 - 2014



## ROAD CLASSIFICATION



LA GRANDE, OR  
2017

