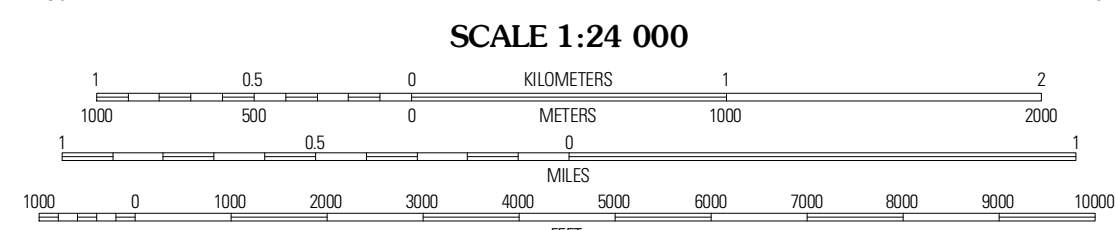
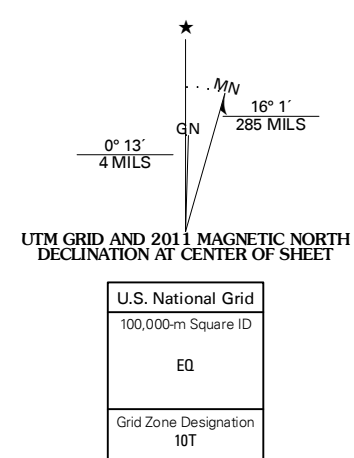


Produced by the United States Geological Survey  
 North American Datum of 1983 (NAD83)  
 World Geodetic System of 1984 (WGS84). Projection and  
 1 000-meter grid: Universal Transverse Mercator, Zone 10T  
 10 000-foot ticks: Oregon Coordinate System of 1983 (north  
 zone)

Imagery.....NAP, June 2009  
 Roads.....©2006-2010 Tele Atlas  
 Names.....GNIS, 2010  
 Hydrography.....National Hydrography Dataset, 2009  
 Contours.....National Elevation Dataset, 1999  
 Boundaries.....Census, IBWC, BIC, USGS, 1972 - 2010



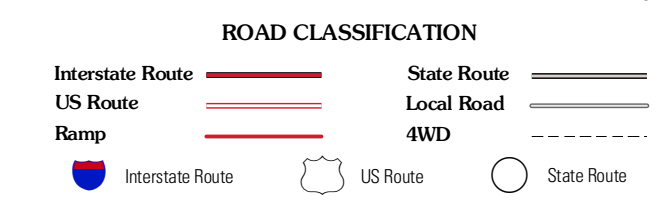
CONTOUR INTERVAL 40 FEET  
 NORTH AMERICAN VERTICAL DATUM OF 1988  
 This map was produced to conform with version 0.5.10  
 of the USGS US Topo Product Standard.  
 A metadata file associated with this product is draft version 0.5.16



QUADRANGLE LOCATION

Scio	Jordan	Snow Peak
Onahorse Slough	Lacombe	Keel Mountain
Waterloo	Sweet Home	Green Peter

ADJOINING 7.5' QUADRANGLES



**LACOMB, OR**  
 2011