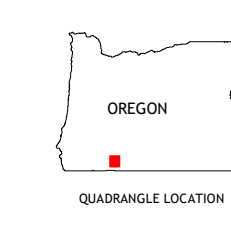
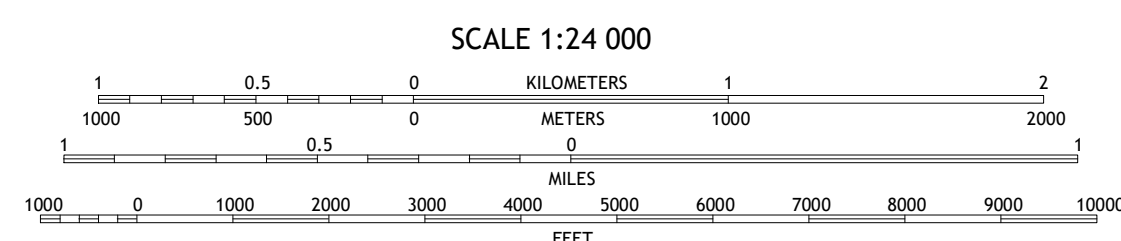
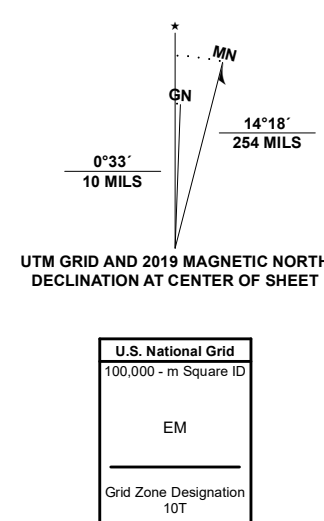


Produced by the United States Geological Survey North American Datum of 1983 (NAD83) World Geodetic System of 1984 (WGS84) Projection and 1 000-meter grid/Universal Transverse Mercator, Zone 10T This map is not a legal document. Boundaries may be generalized for this map scale. Private lands within government reservations may not be shown. Obtain permission before entering private lands.



ADJOINING QUADRANGLES

1	2	3
4	5	6
7	8	9

1 Mount McLoughlin  
2 Lake of the Woods North  
3 Pelican Bay  
4 Brown Mountain  
5 Aspen Lake  
6 Little Chinquapin Mountain  
7 Surveyor Mountain  
8 Spencer Creek



Check with local Forest Service unit for current travel conditions and restrictions.  
**LAKE OF THE WOODS SOUTH, OR**  
2020

