U.S. DEPARTMENT OF THE INTERIOR
U.S. GEOLOGICAL SURVEY

The National Map
US Topo

LANGLOIS QUADRANGLE
OREGON
7.5-MINUTE SERIES

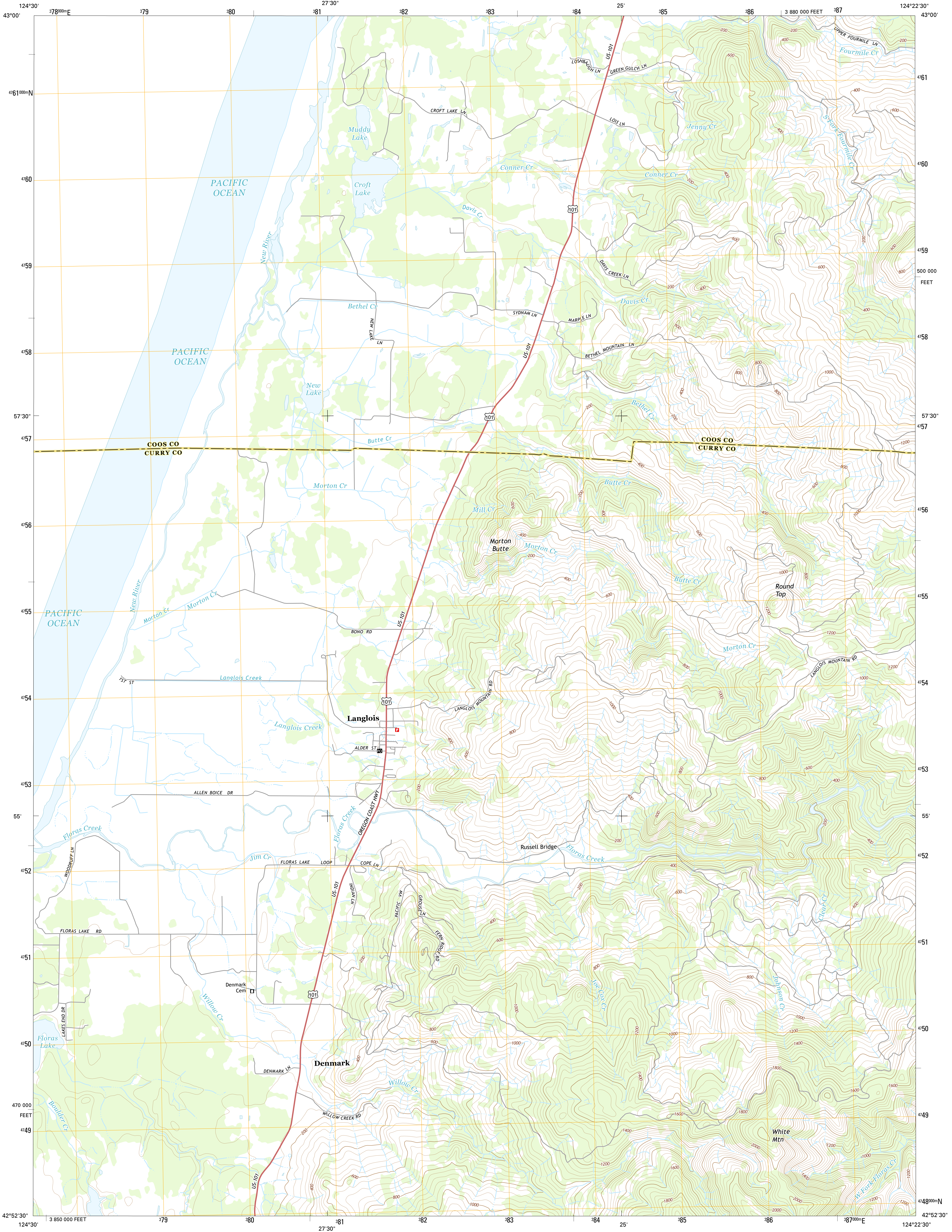
124°30'
43°00'
378000mE
379
380
27'30"
381
382
383
384
25'
385
386
3 880 000 FEET
387
124°22'30"
4761000mN
4760
4759
4758
57'30"
4757
4756
4755
4754
4753
55'
4752
4751
4750
470 000 FEET
4749
4748000mN
500 000 FEET
42°52'30"
3 850 000 FEET
PACIFIC OCEAN
PACIFIC OCEAN
PACIFIC OCEAN
Muddy Lake
Croft Lake
New River
New River
New Lake
Bethel Cr
Davis Cr
Conner Cr
Conner Cr
Jenny Cr
S Fork Fourmile Cr
Fourmile Cr
UPPER FOURMILE LN
LOSHBAUGH LN
GREEN GULCH LN
CROFT LAKE LN
LOIS LN
US-101
101
DAVIS CREEK LN
Davis Cr
SYDNAM LN
MARPLE LN
BETHEL MOUNTAIN LN
NEW LAKE LN
Bethel Cr
Butte Cr
COOS CO
CURRY CO
COOS CO
CURRY CO
Morton Cr
Butte Cr
Mill Cr
Morton Butte
Morton Cr
Butte Cr
Round Top
Morton Cr
Morton Cr
Morton Cr
BONO RD
LANGLOIS MOUNTAIN RD
LANGLOIS MOUNTAIN RD
1ST ST
Langlois Creek
Langlois Creek
Langlois
F
ALDER ST
PO
ALLEN BOICE DR
OREGON COAST HWY
Floras Creek
Floras Creek
Floras Creek
Russell Bridge
Jim Cr
WOODRUFF LN
FLORAS LAKE LOOP
COPE LN
INDIAN LN
PACIFIC VW
GROUSE LN
FERN RIDGE RD
Clear Cr
FLORAS LAKE RD
Denmark Cem
Willow Cr
Joe Cox Cr
Johnson Cr
LAKES END DR
Floras Lake
Denmark
DENMARK LN
Willow Cr
Boulder Cr
WILLOW CREEK RD
White Mtn
W Fork Floras Cr
200
400
600
800
1000
1200
1400
1600
1800
2000

Produced by the United States Geological Survey
North American Datum of 1983 (NAD83)
World Geodetic System of 1984 (WGS84). Projection and
1 000-meter grid: Universal Transverse Mercator, Zone 10T
10 000-foot ticks: Oregon Coordinate System of 1983 (south zone)

This map is not a legal document. Boundaries may be generalized for this map scale. Private lands within government reservations may not be shown. Obtain permission before entering private lands.

Imagery..........NAIP, June 2012
Roads..........HERE, ©2013
Names..........GNIS, 2013
Hydrography..........National Hydrography Dataset, 2012
Contours..........National Elevation Dataset, 2000
Boundaries..........Multiple sources; see metadata file 1972 - 2013
Public Land Survey System..........BLM, 2011

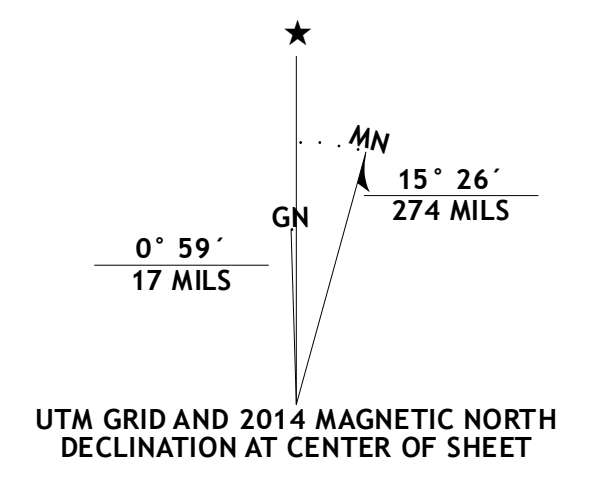
★
MN
GN
15° 26´
274 MILS
0° 59´
17 MILS

UTM GRID AND 2014 MAGNETIC NORTH DECLINATION AT CENTER OF SHEET

U.S. National Grid
100,000-m Square ID
CN
Grid Zone Designation
10T

SCALE 1:24 000

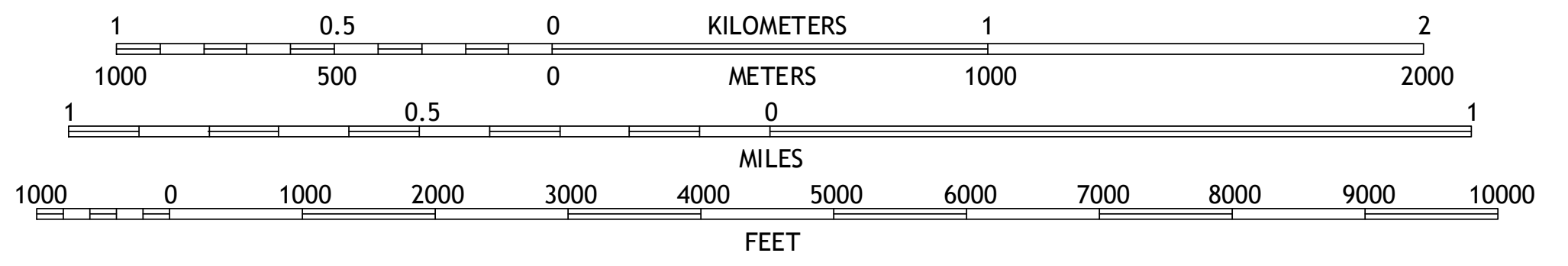
1
0.5
0
1
2
KILOMETERS
1000
500
0
1000
2000
METERS
1
0.5
0
1
MILES
1000
0
1000
2000
3000
4000
5000
6000
7000
8000
9000
10000
FEET

CONTOUR INTERVAL 40 FEET
NORTH AMERICAN VERTICAL DATUM OF 1988

This map was produced to conform with the
National Geospatial Program US Topo Product Standard, 2011.
A metadata file associated with this product is draft version 0.6.16

QUADRANGLE LOCATION

1	2	3
4		5
6	7	8

1
2 Bandon
3 Bill Peak
4 Floras Lake
5 Calf Ranch Mountain
6 Cape Blanco
7 Sixes
8 Mount Butler

ADJOINING QUADRANGLES

ROAD CLASSIFICATION

Expressway	▬	Local Connector	▬
Secondary Hwy	▬	Local Road	▬
Ramp	▬	4WD	- - -

Interstate Route
US Route
○ State Route

LANGLOIS, OR
2014

NSN. 7643016390177
NGA REF NO. USGSX24K24923