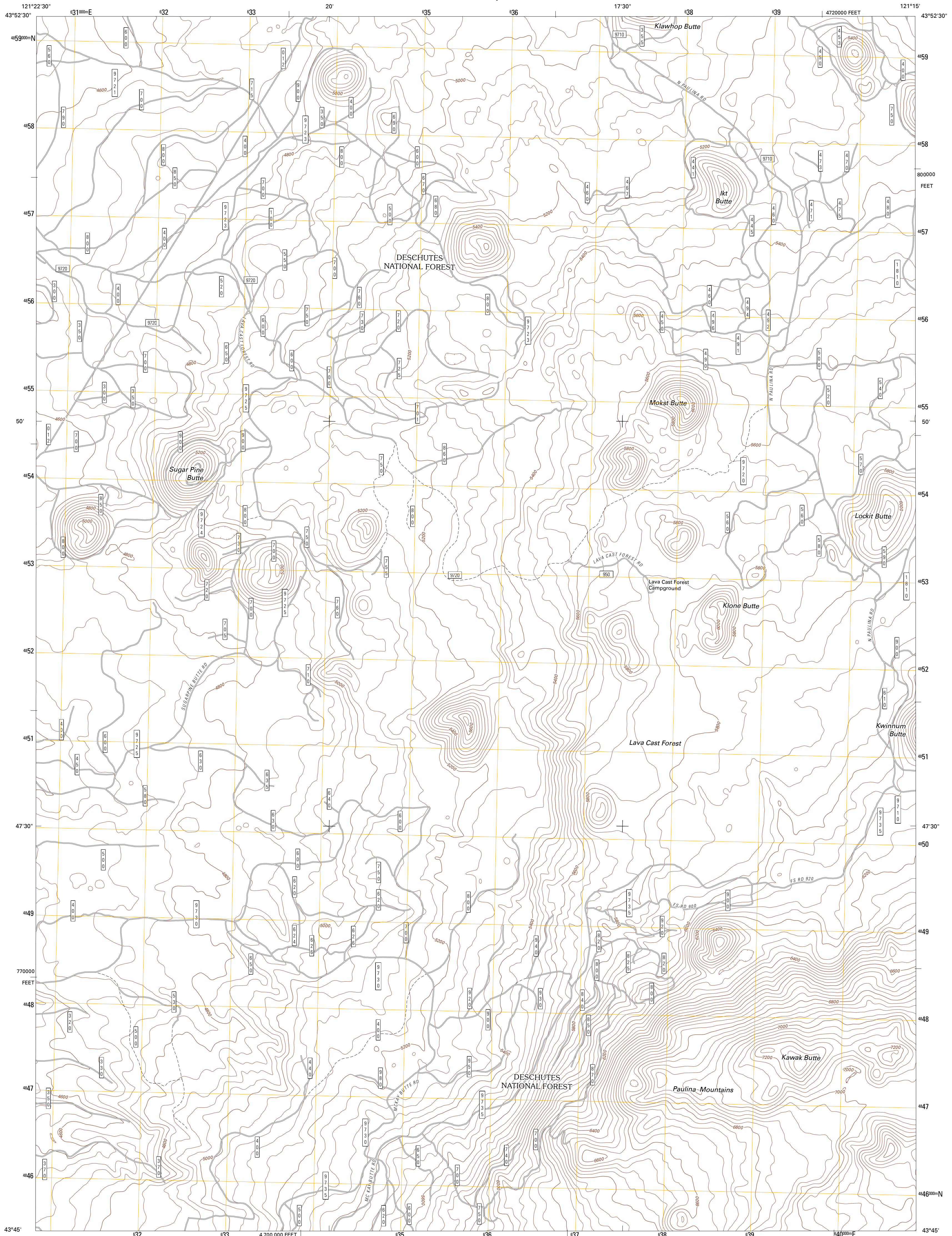




U.S. DEPARTMENT OF THE INTERIOR
U. S. GEOLOGICAL SURVEY

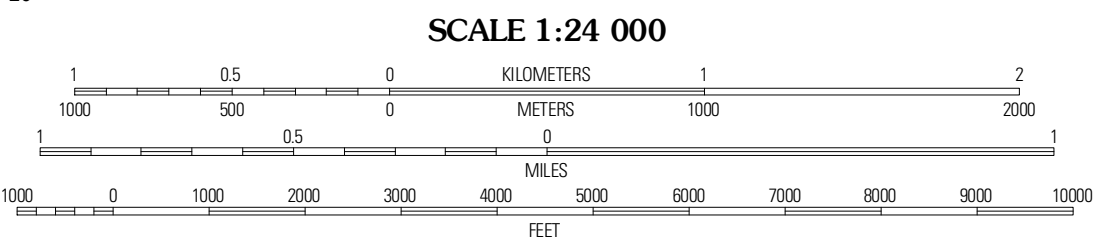
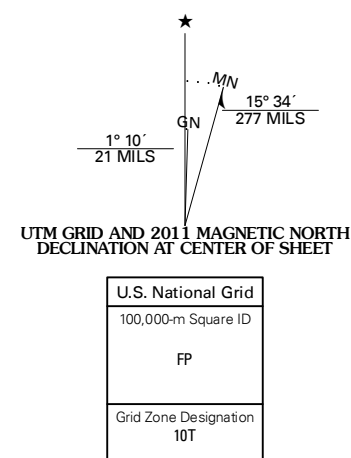


LAVA CAST FOREST QUADRANGLE
OREGON-DESCHUTES CO.
7.5-MINUTE SERIES



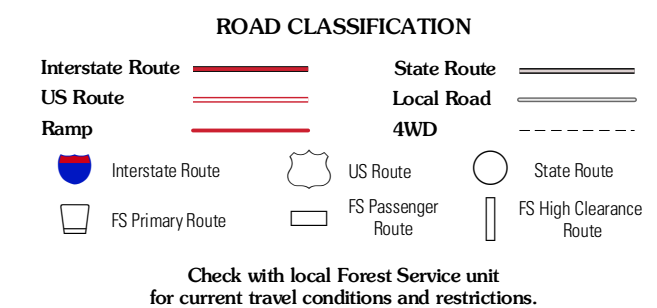
Produced by the United States Geological Survey
North American Datum of 1983 (NAD83)
World Geodetic System of 1984 (WGS84). Projection and
1 000-meter grid: Universal Transverse Mercator, Zone 10T
10 000-foot ticks: Oregon Coordinate System of 1983 (south
zone)

Imagery:.....NAP, June 2009
Roads:.....©2006-2010 Tele Atlas
Roads within US Forest Service Lands:.....FS Topo Data
with limited Forest Service updates, 2009
Names:.....©2010
Hydrography:.....National Hydrography Dataset, 2009
Contours:.....National Elevation Dataset, 1999
Boundaries:.....Census, IBWC, IBC, USGS, 1972 - 2010



QUADRANGLE LOCATION

Berham Falls	Lava Butte	Kelsey Butte
Arns Butte	Lava Cast Forest	Fuzzall Butte
Fleley Butte	Paulina Peak	East Lake



Check with local Forest Service unit for current travel conditions and restrictions.

LAVA CAST FOREST, OR
2011

ADJOINING 7.5 QUADRANGLES