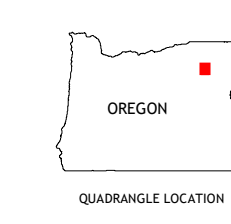
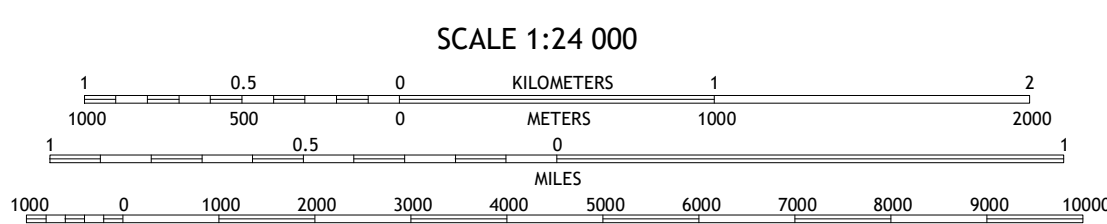
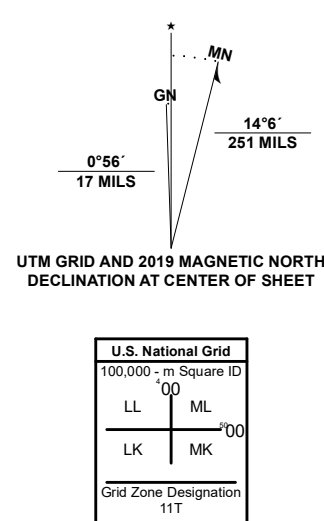


**Produced by the United States Geological Survey**  
North American Datum of 1983 (NAD83)  
World Geodetic System of 1984 (WGS84). Projection and 1 000-meter grid: Universal Transverse Mercator, Zone 11T  
This map is not a legal document. Boundaries may be generalized for this map scale. Private lands within government reservations may not be shown. Obtain permission before entering private lands.

Imagery:.....N.A.P., July 2016 - September 2016  
Roads:.....U.S. Census Bureau, 2016  
Roads within US Forest Service Lands:.....FSTopo Data with limited Forest Service updates, 2013  
Names:.....GNS, 1980 - 2013  
Hydrography:.....National Hydrography Dataset, 1899 - 2019  
Contours:.....National Elevation Dataset, 1999 - 2011  
Boundaries:.....Multiple sources: see metadata file, 2017 - 2018  
Public Land Survey System:.....BLM, 2019  
Wetlands:.....FWS National Wetlands Inventory, 1981



1	2	3	1 McIntyre Creek
4	5	6	2 Kamela SE
7	8	7	3 Hilgard
		8	4 Marley Creek
			5 La Grande Reservoir
			6 Fly Valley
			7 Limber Jim Creek
			8 Anthony Butte

**ROAD CLASSIFICATION**

Expressway	Local Connector
Secondary Hwy	Local Road
Ramp	4WD
Interstate Route	US Route
FS Primary Route	FS Passenger Route
FS High Clearance Route	State Route

Check with local Forest Service unit for current travel conditions and restrictions.

**LITTLE BEAVER CREEK, OR**  
2020

