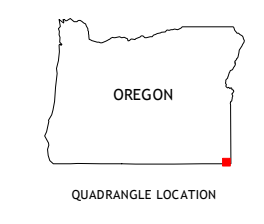
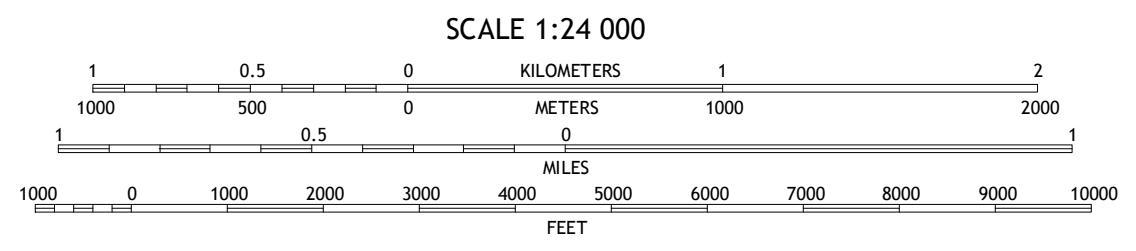
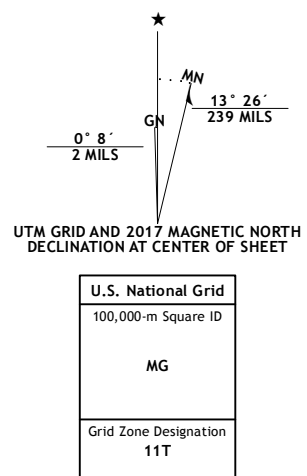


Produced by the United States Geological Survey... This map is not a legal document. Boundaries may be generalized for this map scale.



ROAD CLASSIFICATION table with symbols for Expressway, Secondary Hwy, Ramp, Interstate Route, Local Connector, Local Road, 4WD, US Route, and State Route.

ADJOINING QUADRANGLES table with a grid of numbers 1-8 and corresponding location names like Guadalupe Meadows, Stoney Corral, etc.

LOOKOUT LAKE, OR-NV 2017

