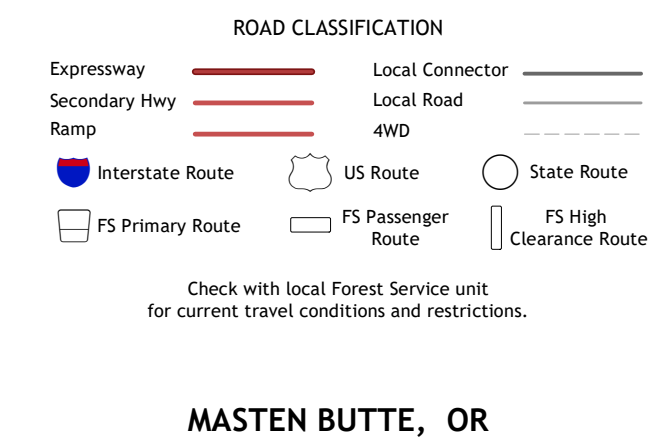
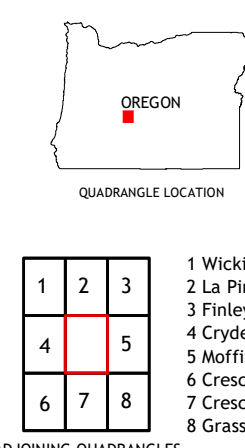
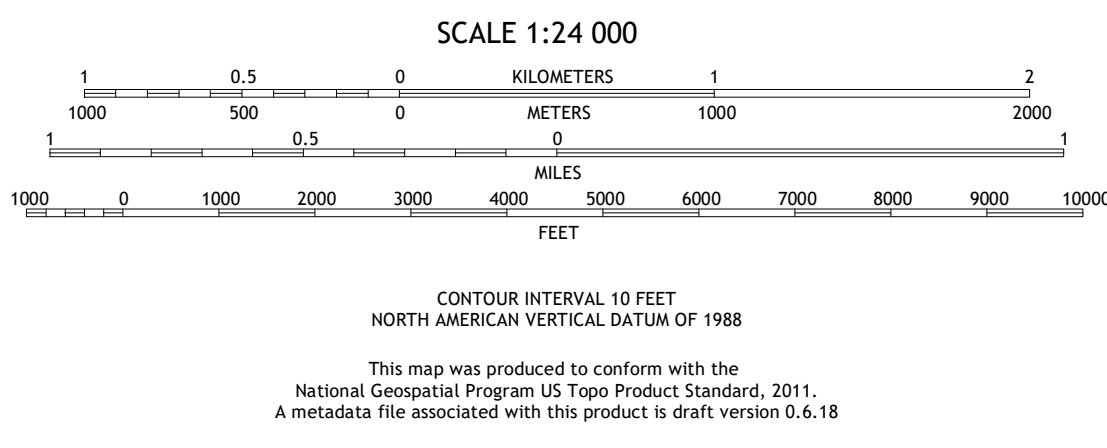



Produced by the United States Geological Survey
North American Datum of 1983 (NAD83)
World Geodetic System of 1984 (WGS84). Projection and
1 000-meter grid: Universal Transverse Mercator, Zone 10T
This map is not a legal document. Boundaries may be
generalized for this map scale. Private lands within government
reservations may not be shown. Obtain permission before
entering private lands.

Imagery: N.A.P., June 2016 - September 2016
Roads: U.S. Census Bureau, 2016
Data with limited Forest Service updates, 2014
Names: GNS, 1980 - 2012
Hydrography: National Hydrography Dataset, 1899 - 2019
Contours: National Elevation Dataset, 1999 - 2012
Boundaries: Multiple sources; see metadata file, 2017
Public Land Survey System: BLM, 2019
Wetlands: FWS National Wetlands Inventory, 1982



MASTEN BUTTE, OR
2020

