

Produced by the United States Geological Survey North American Datum of 1983 (NAD83) World Geodetic System of 1984 (WGS84)...

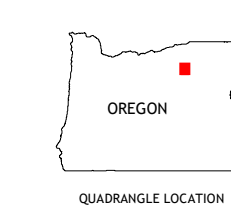
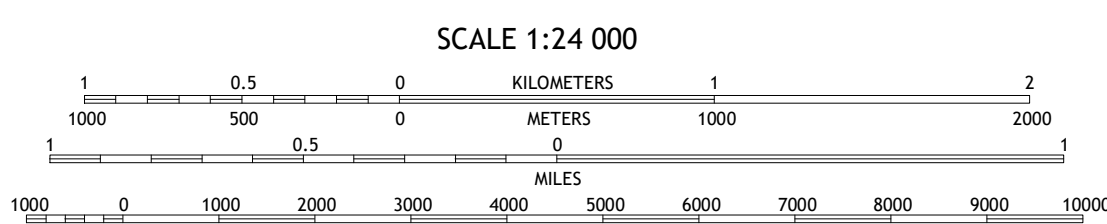
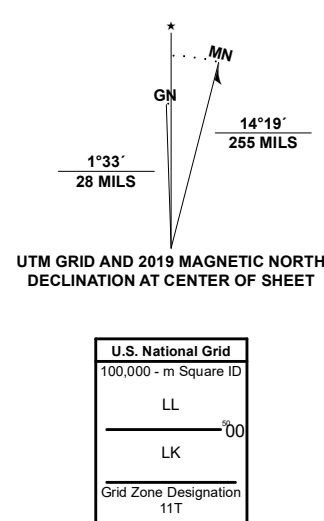


Table with 2 columns: ADJOINING QUADRANGLES (1-8) and their corresponding names (e.g., Freezeout Ridge, Hoodlum Canyon).

ROAD CLASSIFICATION legend table with symbols for Expressway, Secondary Hwy, Ramp, Interstate Route, FS Primary Route, Local Connector, Local Road, 4WD, US Route, FS Passenger Route, State Route, FS High Clearance Route.

Check with local Forest Service units for current travel conditions and restrictions. MATLOCK PRAIRIE, OR 2020

