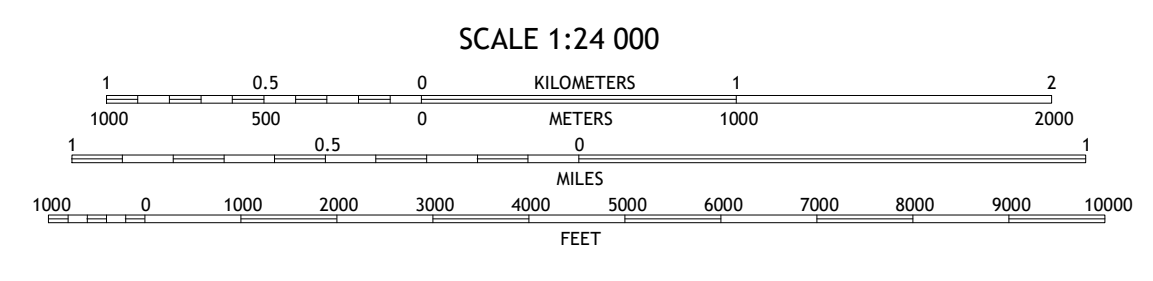



Produced by the United States Geological Survey
North American Datum of 1983 (NAD83)
World Geodetic System of 1984 (WGS84). Projection and 1 000-meter grid: Universal Transverse Mercator, Zone 10T
This map is not a legal document. Boundaries may be generalized for this map scale. Private lands within government reservations may not be shown. Obtain permission before entering private lands.

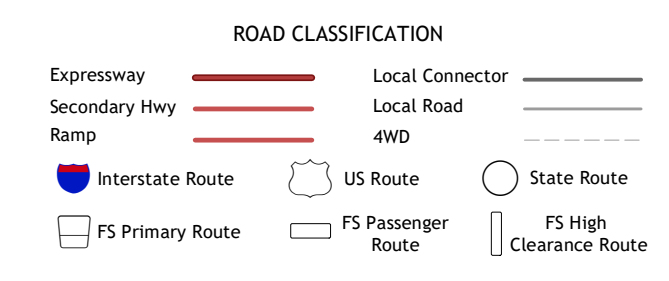
Imagery:.....N.A.P., June 2016 - September 2016
Roads:.....U.S. Census Bureau, 2016
Roads within US Forest Service Lands:.....FSTopo Data with limited Forest Service updates, 2014
Names:.....GNS, 1980 - 2011
Hydrography:.....National Hydrography Dataset, 1899 - 2019
Contours:.....National Elevation Dataset, 1999
Boundaries:.....Multiple sources: see metadata file, 2017 - 2018
Public Land Survey System:.....BLM, 2019
Wetlands:.....FWS National Wetlands Inventory, 1982



1	2	3
4	5	6
7	8	

ADJOINING QUADRANGLES

- 1 Big Hole
- 2 Hole in The Ground
- 3 Cabin Lake
- 4 Wickup Spring
- 5 Fort Rock
- 6 Antelope Mountain
- 7 Oatman Flat
- 8 Silver Lake



Check with local Forest Service unit for current travel conditions and restrictions.

MCCARTY BUTTE, OR
2020

