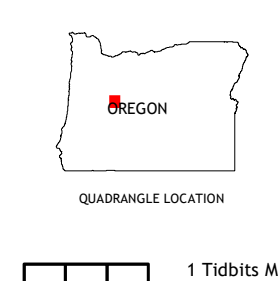
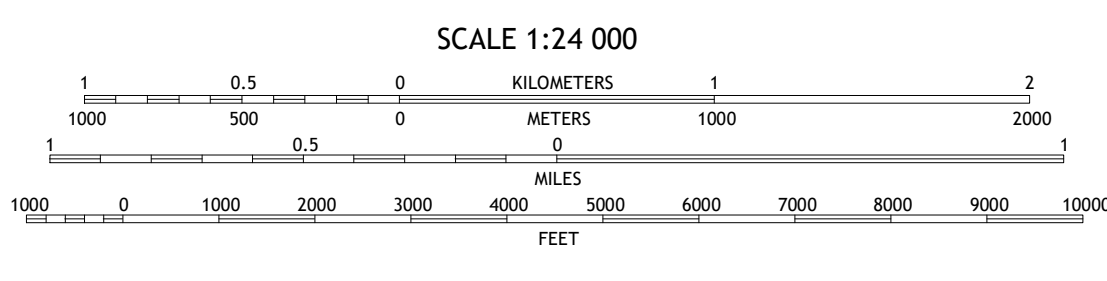
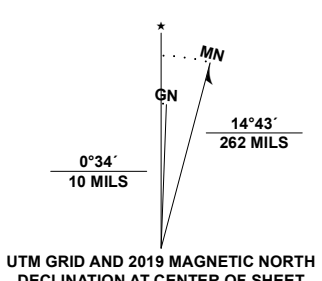


Produced by the United States Geological Survey

North American Datum of 1983 (NAD83) World Geodetic System of 1984 (WGS84) Projection and 1 000-meter grid/Universal Transverse Mercator, Zone 10T This map is not a legal document. Boundaries may be generalized for this map scale. Private lands within government reservations may not be shown. Obtain permission before entering private lands.



ADJOINING QUADRANGLES

1	2	3
4	5	6
7	8	9

1 Tibbits Mountain
2 Carpenter Mountain
3 Tamolitch Falls
4 Blue River
5 Bellinas Springs
6 Harvey Mountain
7 Cougar Reservoir
8 French Mountain

MCKENZIE BRIDGE, OR 2020

