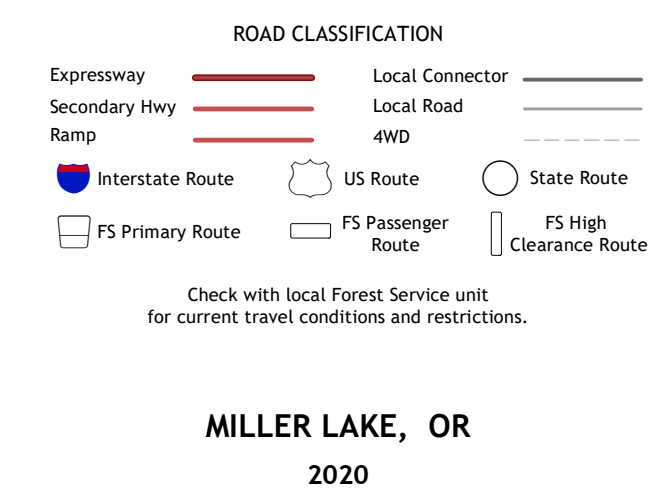
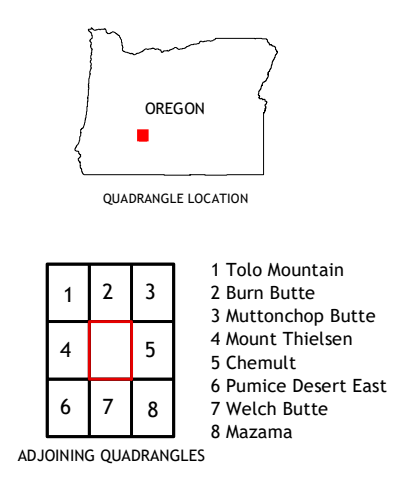



Produced by the United States Geological Survey
North American Datum of 1983 (NAD83)
World Geodetic System of 1984 (WGS84). Projection and 1 000-meter grid/Universal Transverse Mercator, Zone 10T
This map is not a legal document. Boundaries may be generalized for this map scale. Private Lands within government reservations may not be shown. Obtain permission before entering private lands.

Imagery:.....N.A.P., August 2016 - September 2016
Roads:.....U.S. Census Bureau 2016 Data
Roads within US Forest Service Lands:.....FSTopo Data with limited Forest Service updates, 2014
Names:.....GNS, 1979 - 2019
Hydrography:.....National Hydrography Dataset, 2005 - 2020
Contours:.....National Elevation Dataset, 1999
Boundaries:.....Multiple sources; see metadata file 2019
Public Land Survey System:.....BLM, 2019
Wetlands:.....FWS National Wetlands Inventory 1982



NSN 1-64-301-630-922
NGA REF. NO. USGS X 2.4 K 2 9 3 1