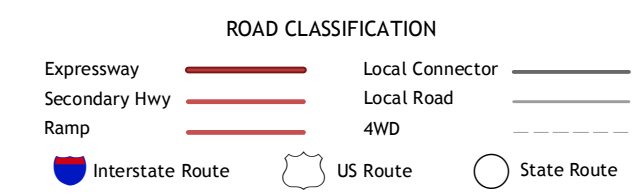
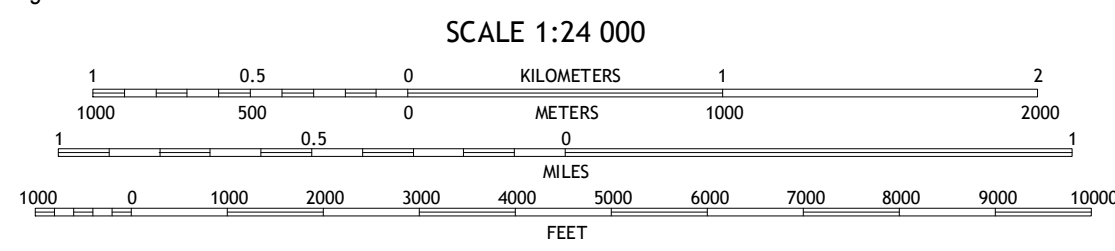
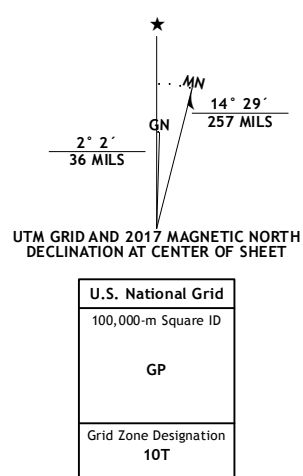


Produced by the United States Geological Survey North American Datum of 1983 (NAD83) World Geodetic System of 1984 (WGS84), Projection and 1 000-meter grid: Universal Transverse Mercator, Zone 10T 10 000-foot ticks: Oregon Coordinate System of 1983 (south zone)



ADJOINING QUADRANGLES table with 8 cells: 1 Long Barn, 2 G I Ranch, 3 Ihex Butte, 4 Hampton, 5 Dust Bowl, 6 Potato Lake, 7 Glass Buttes, 8 Hat Butte

