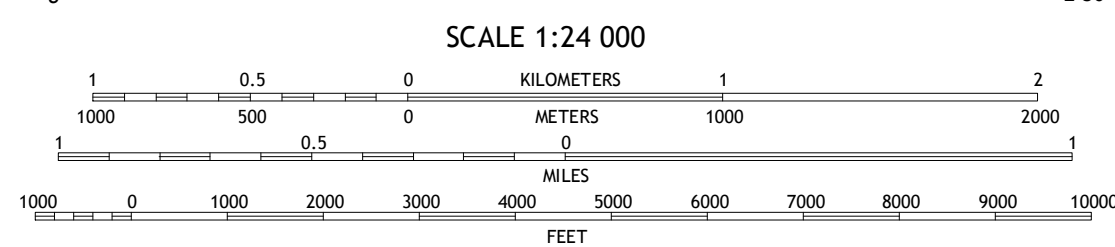
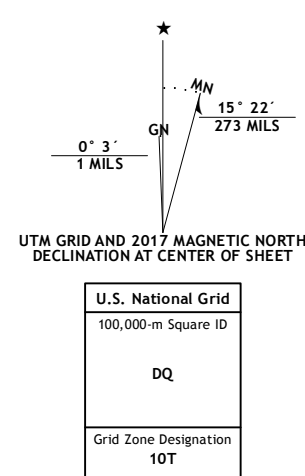
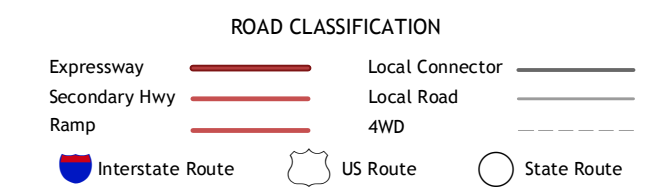


Produced by the United States Geological Survey North American Datum of 1983 (NAD83) World Geodetic System of 1984 (WGS84) Projection and 1000-meter grid: Universal Transverse Mercator, Zone 10T 10 000-foot ticks: Oregon Coordinate System of 1983 (north zone)

This map is not a legal document. Boundaries may be generalized for this map scale. Private lands within government reservations may not be shown. Obtain permission before entering private lands. Imagery: U.S. National Grid, 2014 U.S. Census Bureau, 2015-2016 Names: GNS, 2016 Hydrography: National Hydrography Dataset, 2014 Contours: National Elevation Dataset, 2011 Boundaries: Multiple sources; see metadata file 1972-2016 Public Land Survey System: BLM, 2016 Wetlands: FWS National Wetlands Inventory 1977-2014



CONTOUR INTERVAL 20 FEET NORTH AMERICAN VERTICAL DATUM OF 1988 This map was produced to conform with the National Geospatial Program US Topo Product Standards, 2011. A metadata file associated with this product is draft version 0.6.19



ADJOINING QUADRANGLES table with 3x3 grid of numbers 1-9 and corresponding place names: 1 McMinnville, 2 Dayton, 3 Saint Paul, 4 Amity, 5 Gervais, 6 Rickreall, 7 Salem West, 8 Salem East

