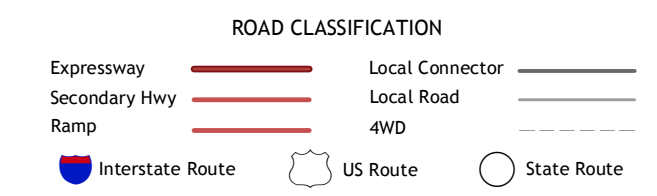
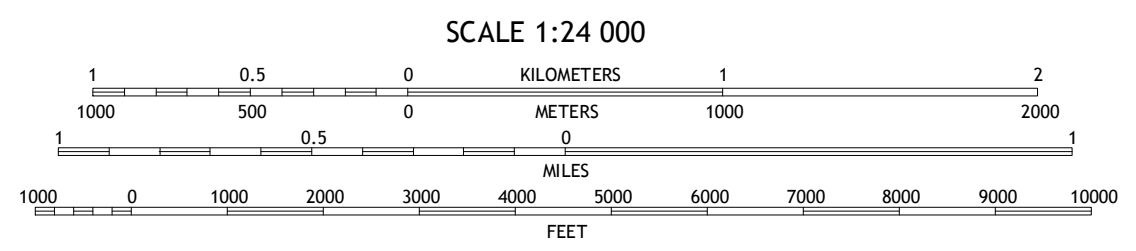
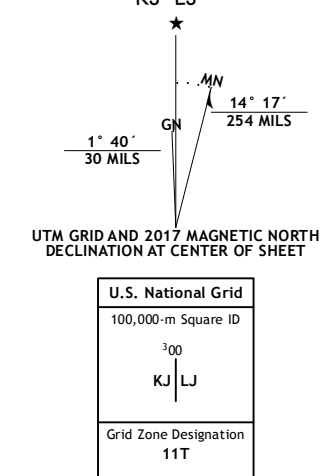


**Produced by the United States Geological Survey**  
North American Datum of 1983 (NAD83)  
World Geodetic System of 1984 (WGS84). Projection and  
1 000-meter grid: Universal Transverse Mercator, Zone 11T  
10 000-foot ticks; Oregon Coordinate System of 1983 (south  
zone)

This map is not a legal document. Boundaries may be  
generalized for this map scale. Private lands within government  
reservations may not be shown. Obtain permission before  
entering private lands.

|                                |   |
|--------------------------------|---|
| Imagery.....                   | NAIP, November 2014                             |
| Roads.....                     | U.S. Census Bureau, 2015 - 2016                 |
| Names.....                     | GNIS, 2016                                      |
| Hydrography.....               | National Hydrography Dataset, 2014              |
| Contours.....                  | National Elevation Dataset, 2000                |
| Boundaries.....                | Multiple sources; see metadata file 1072 - 2016 |
| Public Land Survey System..... | BLM, 2016                                       |
| Wetlands.....                  | FWS National Wetlands Inventory 1977 - 2014     |



ADJOINING QUADRANGLES

|   |   |   |
|---|---|---|
| 1 | 2 | 3 |
| 4 | 5 | 6 |
| 7 | 8 |   |

1 Riley  
2 Oakman Lakes  
3 Sage Hen Hill  
4 Capehart Lake  
5 Palomino Buttes  
6 Lake on the Trail  
7 Iron Mountain Flat  
8 Stinking Lake

**MOON RESERVOIR, OR**  
2017

