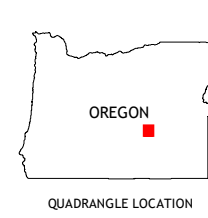

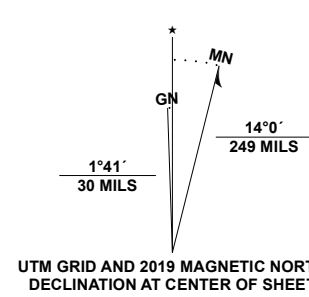


Produced by the United States Geological Survey

North American Datum of 1983 (NAD83)
World Geodetic System of 1984 (WGS84). Projection and
1 000-meter grid: Universal Transverse Mercator, Zone 11T
This map is not a legal document. Boundaries may be
generalized for this map scale. Private lands within government
reservations may not be shown. Obtain permission before
entering private lands.

Imagery.....NAIP, July 2016 - September 2016
Roads.....U.S. Census Bureau, 2016
Names.....GNIS, 1980 - 2019
Hydrography.....National Hydrography Dataset, 1989 - 2019
Contours.....National Elevation Dataset, 2000
Boundaries.....Multiple sources: see metadata file 2017 - 2018
Public Land Survey System.....BLM, 2019
Wetlands.....FWS National Wetlands Inventory 1982 - 2009



1	2	3
4	5	6
7	8	

ADJOINING QUADRANGLES

- 1 Riley
- 2 Oakerman Lakes
- 3 Sage Hen Hill
- 4 Capehart Lake
- 5 Palomino Buttes
- 6 Lake on the Trail
- 7 Iron Mountain Flat
- 8 Stinking Lake

